

**Tenneco Oil
Exploration and Production**

A Tenneco Company

Rocky Mountain Division

P.O. Box 3249
Englewood, Colorado 80155
(303) 740-4800

Delivery Address:
6061 South Willow Drive
Englewood, Colorado

NSL-1488
Rule 3 R1620
3-2-82
TENNECO

Certified Mail
Return Receipt Requested

February 8, 1982

New Mexico Oil Conservation Division
P.O. Box 2088
Santa Fe, NM 87501
Attn: Joe D. Ramey

New Mexico Oil Conservation Division
1000 Rio Brazos Road
Aztec, NM 87401
Attn: Frank Chavez

Oil / Exp / Prod.
1120 S 890 E
RE: Application for Unorthodox Location
Tenneco Price Com 5, SE/4, Sec. 11
T28N, R8W, San Juan County, NM

Basin Dakota

Gentlemen:

Attached in duplicate (to each office) are a well location plat (C-102) with a sketch of the surrounding conditions and an ownership plat for the above referenced well.

Due to topographic and non-standard section size, the well was placed where it does not meet State spacing requirements. It is the only geologic and topographic site acceptable.


A copy of this application is being submitted to all offset operators by certified mail with a request that they furnish your Santa Fe office with a waiver of objection.

Pursuant to the authority of Rule 104-F we respectfully request your approval of an exemption to the standard well location requirements.

Yours very truly,

TENNECO OIL COMPANY

Ken Russell
Ken Russell
Sr. Production Analyst



KR/jmt
Enclosures
NEW MEXICO OIL CONSERVATION DIVISION
SANTA FE

Rec'd
3-3-82
MC

W A I V E R

hereby waives objection to Tenneco Oil Company's
application for unorthodox Location for their Price Com 5 proposed above.

BY: _____

DATE: _____

Application for Unorthodox Location
Tenneco Price Com 5
San Juan County, New Mexico

Mailing List

New Mexico Oil Conservation Commission
P. O. Box 2088
Santa Fe, New Mexico 87501
Attn: Mr. Joe Ramey

New Mexico Oil Conservatio Commission
1000 Rio Brazos Road
Aztec, New Mexico 87401
Attn: Mr. Frank Chavez

El Paso Natural Gas Company
P. O. Box 990
Reilly Heights
Farmington, New Mexico 87401
Attn: Land Dept.

Mesa Petroleum Company
1660 Lincoln Street, Suite 2800
Denver, CO 80203
Attn: J. W. Lemmons

WELL LOCATION AND ACREAGE DEDICATION PLAT

Form C-102
Supersedes C-128
Effective 1-1-65

All distances must be from the outer boundaries of the Section

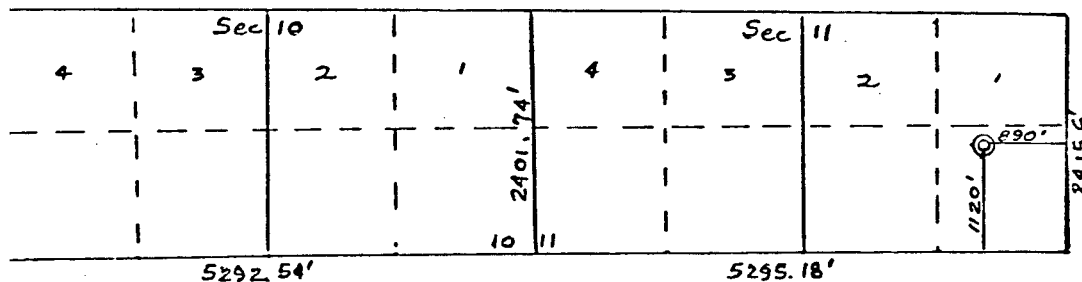
Operator TENNECO OIL COMPANY			Lease PRICE COM			Well No. 5		
Section Letter P	Section 11	Township 28N	Range 8W	County San Juan				
Actual Footage Location of Well: 1120 feet from the South line and 890 feet from the East line								
Land Level Elev. 6244		Producing Formation			Pool		Dedicated Acreage: 331.76 Acres	

1. Outline the acreage dedicated to the subject well by colored pencil or hatchure marks on the plat below.
2. If more than one lease is dedicated to the well, outline each and identify the ownership thereof (both as to working interest and royalty).
3. If more than one lease of different ownership is dedicated to the well, have the interests of all owners been consolidated by communitization, unitization, force-pooling, etc?

☐ Yes ☐ No If answer is "yes," type of consolidation _____

If answer is "no," list the owners and tract descriptions which have actually been consolidated. (Use reverse side of this form if necessary.) _____

No allowable will be assigned to the well until all interests have been consolidated (by communitization, unitization, forced-pooling, or otherwise) or until a non-standard unit, eliminating such interests, has been approved by the Commission.



Dedication: Lot 1 and SE/4 SE/4 Sec. 10
Lots 2, 3, 4, and S/2 S/2 of Sec. 11

Scale: 1"=2000'

CERTIFICATION

I hereby certify that the information contained herein is true and complete to the best of my knowledge and belief.

Ken Russell

Name
Ken Russell
Position
Sr. Production Analyst

Company
Tenneco Oil Company

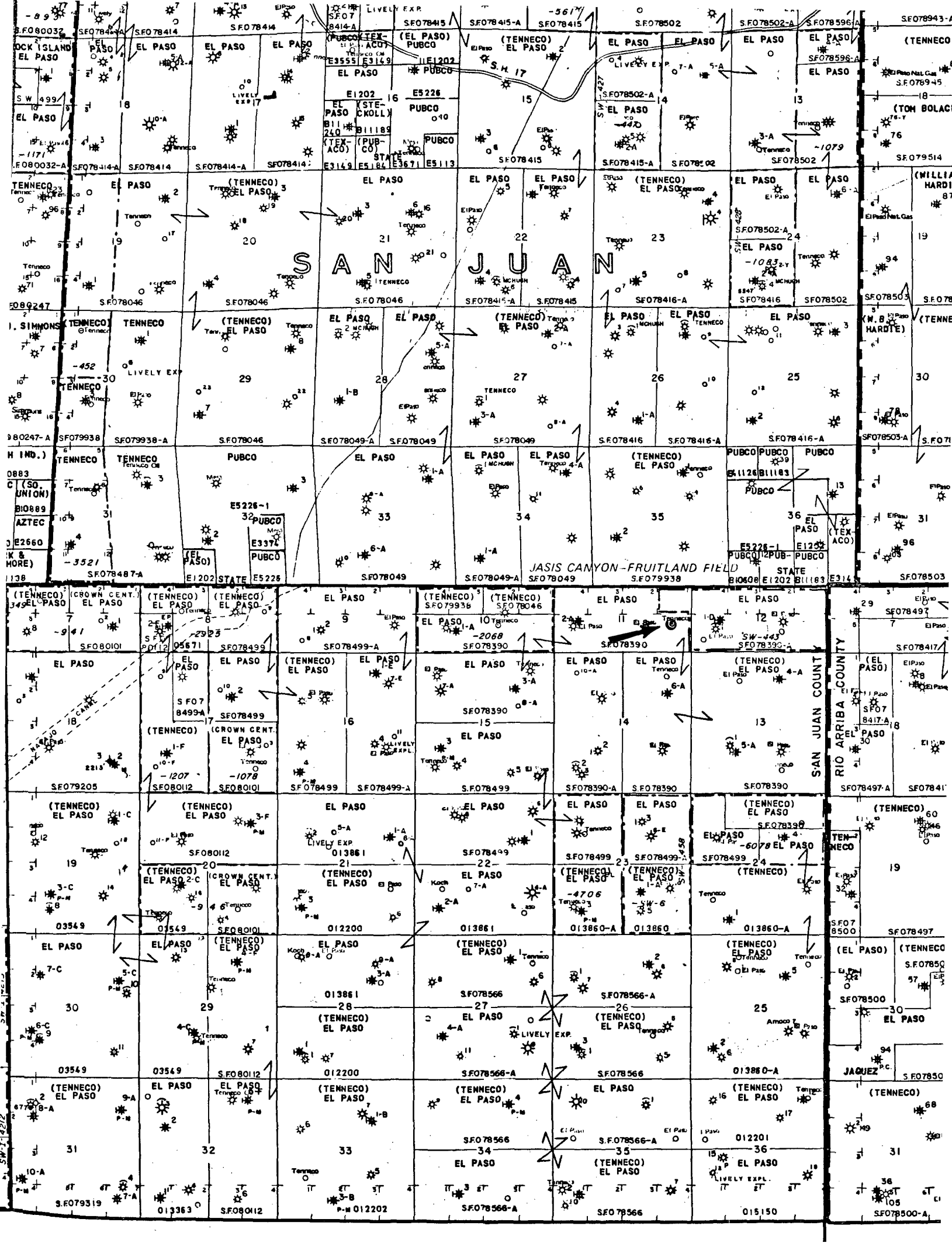
Date
February 8, 1982

I hereby certify that the well location shown on this plat was plotted from field notes of actual surveys made by me or under my supervision, and that the same is true and correct to the best of my knowledge and belief.

Date Surveyed
March 25, 1980

Registered Professional Engineer and Land Surveyor
Fred B. Kerr Jr.
Fred B. Kerr Jr.

Certificate No. 3950





STATE OF NEW MEXICO
ENERGY AND MINERALS DEPARTMENT
OIL CONSERVATION DIVISION
AZTEC DISTRICT OFFICE

1000 RIO BRAZOS ROAD
AZTEC, NEW MEXICO 87410
(505) 334-6178

OIL CONSERVATION DIVISION
BOX 2088
SANTA FE, NEW MEXICO 87501

DATE Feb 12 1982

RE: Proposed MC _____
Proposed DHC _____
Proposed NSL ✓ _____
Proposed SWD _____
Proposed WFX _____
Proposed PMX _____



1488

Gentlemen:

I have examined the application dated Feb 10 1982
for the Tenneco Price Com 5 P-11-28N-8W
Operator Lease and Well No. Unit, S-T-R

and my recommendations are as follows:

Approve

Yours truly,

Jeff A. Edmister

Tenneco Oil
Exploration and Production
A Tenneco Company

Rocky Mountain Division

P.O. Box 3249
Englewood, Colorado 80155
(303) 740-4800

Delivery Address:
6061 South Willow Drive
Englewood, Colorado

Certified Mail
Return Receipt Requested

February 8, 1982

New Mexico Oil Conservation Division
P.O. Box 2088
Santa Fe, NM 87501
Attn: Joe D. Ramey

New Mexico Oil Conservation Division
1000 Rio Brazos Road
Aztec, NM 87401
Attn: Frank Chavez

RE: Application for Unorthodox Location
Tenneco Price Com 5, SE/4, Sec. 11
T28N, R8W, San Juan County, NM

Gentlemen:

Attached in duplicate (to each office) are a well location plat (C-102) with a sketch of the surrounding conditions and an ownership plat for the above referenced well.

Due to topographic and non-standard section size, the well was placed where it does not meet State spacing requirements. It is the only geologic and topographic site acceptable.

A copy of this application is being submitted to all offset operators by certified mail with a request that they furnish your Santa Fe office with a waiver of objection.

Pursuant to the authority of Rule 104-F we respectfully request your approval of an exemption to the standard well location requirements.

Yours very truly,

TENNECO OIL COMPANY

Ken Russell
Ken Russell
Sr. Production Analyst

KR/jmt
Enclosures

El Paso Natural Gas Co. WAIVER
hereby waives objection to Tenneco Oil Company's
application for unorthodox location for their Price Com 5 proposed above.

BY: *Carl E. Matthews*

DATE: 2/11/82