

**Union Texas  
Petroleum**

Southwestern Division  
1300 Wilco Building  
Midland, Texas 79701  
(915) 684-0600

March 18, 1982

State of New Mexico  
Energy and Mineral Department  
Oil Conservation Commission  
P.O. Box 2088  
Santa Fe, New Mexico 87501  
Attn: R.L. Stamets

*NSL 1504  
Rule 104 F  
Milnesand - San Andres Pool  
I in media  
No offsets*

Gentlemen:

Union Texas Petroleum Corporation respectfully requests administrative approval for four (4) unorthodox locations on our Milnesand (San Andres) Unit located in Roosevelt County, New Mexico. The locations are as follows:


- Well #522-B: Located 90' FNL & 1360 FEL, Section 13, T-8-S, R-34-E; ✓
- Well #523-A: Located 90' FNL & 90' FEL, Section 13, T-8-S, R-34-E; ✓
- Well #524-H: Located 1360' FNL & 90' FEL, Section 13, T-8-S, R-34-E; ✓
- Well #525-A: Located 1260' FNL & 1300' FEL, Section 13, T-8-, R-34-E.

As all of the above wells are surrounded by Milnesand Unit Wells and no offset operators are involved, your early approval of the application will be greatly appreciated.

Very truly yours,

UNION TEXAS PETROLEUM CORP.

*Richard Atchley*  
Richard Atchley  
Production Services Sup.



RA/ejw  
cc:USGS-Roswell  
BLM-Roswell  
OCC-Hobbs  
Attachment

*Rec'd  
3-23-82*

**NEW MEXICO OIL CONSERVATION COMMISSION  
WELL LOCATION AND ACREAGE DEDICATION PLAT**

Form C-102  
Supersedes C-128  
Effective 1-1-65

All distances must be from the outer boundaries of the Section.

Operator <b>UNION TEXAS PETROLEUM CORP.</b>			Lease <b>MILNESAND UNIT</b>		Well No. <b>522</b>
Unit Letter <b>B</b>	Section <b>13</b>	Township <b>8 SOUTH</b>	Range <b>34 EAST</b>	County <b>ROOSEVELT</b>	
Actual Footage Location of Well: <b>90</b> feet from the <b>NORTH</b> line and <b>1360</b> feet from the <b>EAST</b> line					
Ground Level Elev. <b>4247.4</b>	Producing Formation <b>San Andres</b>	Pool <b>Milnesand (San Andres)</b>		Dedicated Acreage: <b>40 Acres</b>	

1. Outline the acreage dedicated to the subject well by colored pencil or hatchure marks on the plat below.
2. If more than one lease is dedicated to the well, outline each and identify the ownership thereof (both as to working interest and royalty).
3. If more than one lease of different ownership is dedicated to the well, have the interests of all owners been consolidated by communitization, unitization, force-pooling, etc?

☐ Yes    ☐ No    If answer is "yes," type of consolidation \_\_\_\_\_

If answer is "no," list the owners and tract descriptions which have actually been consolidated. (Use reverse side of this form if necessary.) \_\_\_\_\_

No allowable will be assigned to the well until all interests have been consolidated (by communitization, unitization, forced-pooling, or otherwise) or until a non-standard unit, eliminating such interests, has been approved by the Commission.

	90' ————— 1360'	

**MAR 21 1982**

OIL CONSERVATION DIVISION  
SANTA FE

<b>CERTIFICATION</b>  I hereby certify that the information contained herein is true and complete to the best of my knowledge and belief.	
Name	Production Services
Position	Union Texas Petroleum Corp.
Company	3/17/82
Date	
I hereby certify that the well location shown on this plat was plotted from field notes of actual surveys made by me or under my supervision, and that the same is true and correct to the best of my knowledge and belief.	
Date Surveyed	11-17-81
Registered Professional Engineer and/or Land Surveyor	
Certificate No.	JOHN W. WEST    676 PATRICK A. ROMERO    6863

**NEW MEXICO OIL CONSERVATION COMMISSION  
WELL LOCATION AND ACREAGE DEDICATION PLAT**

Form C-102  
Supersedes C-128  
Effective 1-1-65

All distances must be from the outer boundaries of the Section.

Operator <b>UNION TEXAS PETROLEUM CORP.</b>			Lease <b>MILNESAND UNIT</b>		Well No. <b>523</b>
Unit Letter <b>A</b>	Section <b>13</b>	Township <b>8 SOUTH</b>	Range <b>34 EAST</b>	County <b>ROOSEVELT</b>	
Actual Footage Location of Well: <b>90</b> feet from the <b>NORTH</b> line and <b>90</b> feet from the <b>EAST</b> line					
Ground Level Elev. <b>4238.6</b>	Producing Formation <b>San Andres</b>		Pool <b>Milnesand (San Andres)</b>		Dedicated Acreage: <b>40</b> Acres


1. Outline the acreage dedicated to the subject well by colored pencil or hatchure marks on the plat below.
2. If more than one lease is dedicated to the well, outline each and identify the ownership thereof (both as to working interest and royalty).
3. If more than one lease of different ownership is dedicated to the well, have the interests of all owners been consolidated by communitization, unitization, force-pooling, etc?

☐ Yes ☐ No If answer is "yes," type of consolidation \_\_\_\_\_

If answer is "no," list the owners and tract descriptions which have actually been consolidated. (Use reverse side of this form if necessary.) \_\_\_\_\_

No allowable will be assigned to the well until all interests have been consolidated (by communitization, unitization, forced-pooling, or otherwise) or until a non-standard unit, eliminating such interests, has been approved by the Commission.

90'  
90'



MAR 21 1982  
OIL CONSERVATION DIVISION  
SANTA FE

**CERTIFICATION**

I hereby certify that the information contained herein is true and complete to the best of my knowledge and belief.

Name \_\_\_\_\_

Production Services \_\_\_\_\_

Position \_\_\_\_\_

Union Texas Petroleum Corp.

Company \_\_\_\_\_

3/17/82

Date \_\_\_\_\_

I hereby certify that the well location shown on this plat was plotted from field notes of actual surveys made by me or under my supervision, and that the same is true and correct to the best of my knowledge and belief.

Date Surveyed \_\_\_\_\_

**11-17-81**

Registered Professional Engineer  
and/or Land Surveyor

*John W. West*

Certificate No.	<b>JOHN W. WEST</b>	<b>676</b>
	<b>PATRICK A. ROMERO</b>	<b>6663</b>
	<b>Ronald J. Eidson</b>	<b>3239</b>

NEW MEXICO OIL CONSERVATION COMMISSION  
WELL LOCATION AND ACREAGE DEDICATION PLAT

Form C-102  
Supersedes C-128  
Effective 1-1-65

All distances must be from the outer boundaries of the Section.


Operator <b>UNION TEXAS PETROLEUM CORP.</b>			Lease <b>MILNESAND UNIT</b>			Well No. <b>524</b>		
Unit Letter <b>H</b>	Section <b>13</b>	Township <b>8 SOUTH</b>	Range <b>34 EAST</b>	County <b>ROOSEVELT</b>				
Actual Footage Location of Well: <b>1360</b> feet from the <b>NORTH</b> line and <b>90</b> feet from the <b>EAST</b> line								
Ground Level Elev. <b>4239.7</b>	Producing Formation <b>San Andres</b>		Pool <b>Milnesand (San Andres)</b>			Dedicated Acreage: <b>40</b> Acres		

- Outline the acreage dedicated to the subject well by colored pencil or hachure marks on the plat below.
- If more than one lease is dedicated to the well, outline each and identify the ownership thereof (both as to working interest and royalty).
- If more than one lease of different ownership is dedicated to the well, have the interests of all owners been consolidated by communitization, unitization, force-pooling, etc?

☐ Yes ☐ No If answer is "yes," type of consolidation \_\_\_\_\_

If answer is "no," list the owners and tract descriptions which have actually been consolidated. (Use reverse side of this form if necessary.) \_\_\_\_\_

No allowable will be assigned to the well until all interests have been consolidated (by communitization, unitization, forced-pooling, or otherwise) or until a non-standard unit, eliminating such interests, has been approved by the Commission.



CERTIFICATION

I hereby certify that the information contained herein is true and complete to the best of my knowledge and belief.

Name  
**Production Services**

Position  
**Union Texas Petroleum Corp.**

Company  
**3/17/82**

Date

I hereby certify that the well location shown on this plat was plotted from field notes of actual surveys made by me or under my supervision, and that the same is true and correct to the best of my knowledge and belief.

Date Surveyed  
**11-17-81**

Registered Professional Engineer and/or Land Surveyor

*John W. West*  
Certificate No. **JOHN W. WEST 676**  
**PATRICK A. ROMERO 6683**  
**Ronald J. Eidson 3239**

**NEW MEXICO OIL CONSERVATION COMMISSION  
WELL LOCATION AND ACREAGE DEDICATION PLAT**

Form C-102  
Supersedes C-128  
Effective 1-1-65

All distances must be from the outer boundaries of the Section.


Operator <b>UNION TEXAS PETROLEUM CORP.</b>			Lease <b>MILNESAND UNIT</b>		Well No. <b>525</b>
Unit Letter <b>A</b>	Section <b>13</b>	Township <b>8 SOUTH</b>	Range <b>34 EAST</b>	County <b>ROOSEVELT</b>	
Actual Footage Location of Well: <b>1260</b> feet from the <b>NORTH</b> line and <b>1300</b> feet from the <b>EAST</b> line					
Ground Level Elev. <b>4244.5</b>	Producing Formation <b>San Andres</b>		Pool <b>Milnesand (San Andres)</b>		Dedicated Acreage: <b>40</b> Acres

1. Outline the acreage dedicated to the subject well by colored pencil or hachure marks on the plat below.
2. If more than one lease is dedicated to the well, outline each and identify the ownership thereof (both as to working interest and royalty).
3. If more than one lease of different ownership is dedicated to the well, have the interests of all owners been consolidated by communitization, unitization, force-pooling, etc?

☐ Yes ☐ No If answer is "yes," type of consolidation \_\_\_\_\_

If answer is "no," list the owners and tract descriptions which have actually been consolidated. (Use reverse side of this form if necessary.) \_\_\_\_\_

No allowable will be assigned to the well until all interests have been consolidated (by communitization, unitization, forced-pooling, or otherwise) or until a non-standard unit, eliminating such interests, has been approved by the Commission.



**CERTIFICATION**

I hereby certify that the information contained herein is true and complete to the best of my knowledge and belief.

Name  
**Production Services**  
Position  
**Union Texas Petroleum Corp.**  
Company  
**3/17/82**  
Date

I hereby certify that the well location shown on this plat was plotted from field notes of actual surveys made by me or under my supervision, and that the same is true and correct to the best of my knowledge and belief.

Date Surveyed  
**11-17-81**  
Registered Professional Engineer  
and/or Land Surveyor

*John W. West*  
Certificate No **JOHN W. WEST 676**  
**PATRICK A. ROMERO 6863**  
**Ronald J. Eidson 3239**