

Tenneco Oil Exploration and Production

A Tenneco Company


Western Rocky Mountain Division

P.O. Box 3249
Englewood, Colorado 80155
(203) 740-4800

Certified Mail
Return Receipt Requested

New Mexico Oil Conservation Division
P.O. Box 2088
Santa Fe, NM 87501
Attn: Joe D. Ramey

New Mexico Oil Conservation Division
1000 Rio Brazos Road
Aztec, NM 87401
Attn: Frank Chavez



Delivery Address:
6061 South Willow Drive
Englewood, Colorado

March 29, 1982

NSL-1509
Rule 3 RIG 1670
4.21-82

REVISED

See Distribution

Re: Application for Unorthodox Location
Mudge Com B 2E, 1350' FSL, 685' FWL
Sec. 14, T31N, R11W, San Juan Co., NM
Basin Dakota Gas.

Gentlemen:

Attached in duplicate (to each office) are a well location plat (C-102) with a sketch of the surrounding conditions and an ownership plat for the above referenced well.

Due to topographic conditions, as shown on the attached plat, the location was placed where it does not conform to State spacing requirements. This is the only geologic and topographic site acceptable.

A copy of this application is being submitted to all offset operators by certified mail with a request that they furnish your Santa Fe office with a waiver of objection.

Pursuant to the authority of Rule 104-F we respectfully request your approval of an exemption to the standard well location requirements.

Yours very truly,

TENNECO OIL COMPANY

Ken Russell

Ken Russell
Sr. Production Analyst

KR/jt
Enclosures

W A I V E R

_____ hereby waives objection to Tenneco Oil Company's
application for unorthodox location for their Mudge Com B 2E proposed above.

BY: _____

DATE: _____


Application for Unorthodox Location
Tenneco Mudge Com B 2E
Offset Operators

Southland Royalty Company
410 - 17th Street, Suite 1000
Denver, CO 80202

Attn: Roy Williams

El Paso Natural Gas
P. O. Box 990
Reilly Heights
Farmington, NM 87401

Attn: Carl E. Matthews



OIL CONSERVATION DIVISION

P. O. BOX 2088

SANTA FE, NEW MEXICO 87501

Form C-107
Revised 10-1-7

STATE OF NEW MEXICO

ENERGY AND MINERALS DEPARTMENT

All distances must be from the outer boundaries of the Section.

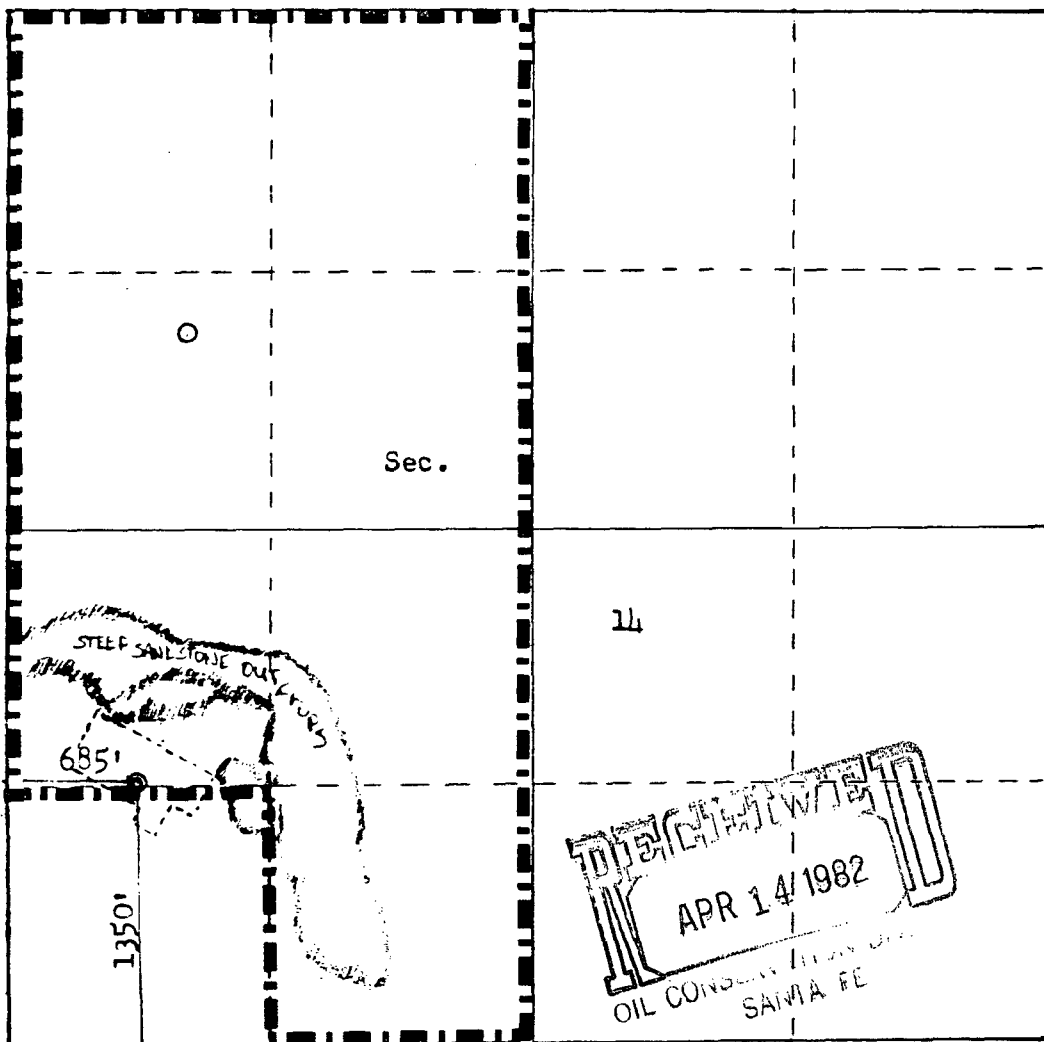
Operator TENNECO OIL COMPANY		Lease MUDGE COM B		Well No. 2E	
Unit Letter L	Section 14	Township 31N	Range 11W	County San Juan	
Actual Footage Location of Well: 1350 feet from the South line and 685 feet from the West line					
Ground Level Elev. 5853	Producing Formation Dakota		Pool Basin Dakota		Dedicated Acreage: 280 Acres

1. Outline the acreage dedicated to the subject well by colored pencil or hatchure marks on the plat below.
2. If more than one lease is dedicated to the well, outline each and identify the ownership thereof (both as to working interest and royalty).
3. If more than one lease of different ownership is dedicated to the well, have the interests of all owners been consolidated by communitization, unitization, force-pooling, etc?

☐ Yes ☐ No If answer is "yes," type of consolidation _____

If answer is "no," list the owners and tract descriptions which have actually been consolidated. (Use reverse side of this form if necessary.) _____

No allowable will be assigned to the well until all interests have been consolidated (by communitization, unitization, forced-pooling, or otherwise) or until a non-standard unit, eliminating such interests, has been approved by the Commission.



Scale: 1"=1000'

CERTIFICATION

I hereby certify that the information contained herein is true and complete to the best of my knowledge and belief.

Don H. Morrison
Name

Don H. Morrison

Position

Production Analyst

Company

Tenneco Oil Company

Date

September 30, 1981

I hereby certify that the well location shown on this plat was plotted from field notes of actual surveys made by me or under my supervision, and that the same is true and correct to the best of my knowledge and belief.

Date Surveyed

September 14, 1981

Registered Professional Engineer and Land Surveyor

Fred B. Kerr
Fred B. Kerr Jr.

Certificate No.

3950



Application for Unorthodox Location
Tenneco Mudge Com B 2E
Offset Operators

Aztec Energy, Inc.
P. O. Box 924
1206 East 20th
Farmington, NM 87401

El Paso Natural Gas
P. O. Box 990
Reilly Heights
Farmington, NM 87401

Attn: Carl E. Matthews

**Tenneco Oil
Exploration and Production**

A Tenneco Company

Western Rocky Mountain Division

P.O. Box 3249
Englewood, Colorado 80155
(203) 740-4800

**Certified Mail
Return Receipt Requested**

New Mexico Oil Conservation Division
P.O. Box 2088
Santa Fe, NM 87501
Attn: Joe D. Ramey

New Mexico Oil Conservation Division
1000 Rio Brazos Road
Aztec, NM 87401
Attn: Frank Chavez

Delivery Address:
6061 South Willow Drive
Englewood, Colorado

March 29, 1982



RECEIVED

APR 15 1982

FARMINGTON DISTRICT

Re: Application for Unorthodox Location
Mudge Com B 2E, 1350' FSL, 685' FWL
Sec. 14, T31N, R11W, San Juan Co., NM

Gentlemen:

Attached in duplicate (to each office) are a well location plat (C-102) with a sketch of the surrounding conditions and an ownership plat for the above referenced well.

Due to topographic conditions, as shown on the attached plat, the location was placed where it does not conform to State spacing requirements. This is the only geologic and topographic site acceptable.


A copy of this application is being submitted to all offset operators by certified mail with a request that they furnish your Santa Fe office with a waiver of objection.

Pursuant to the authority of Rule 104-F we respectfully request your approval of an exemption to the standard well location requirements.

Yours very truly,

TENNECO OIL COMPANY

Ken Russell
Ken Russell
Sr. Production Analyst



KR/jt
Enclosures

W A I V E R

Southland Royalty Company hereby waives objection to Tenneco Oil Company's application for unorthodox location for their Mudge Com B 2E proposed above.

BY: *CC Parson*

DATE: April 16, 1982

Tenneco Oil Exploration and Production

A Tenneco Company

Western Rocky Mountain Division

P.O. Box 3249
Englewood, Colorado 80155
(203) 740-4800

Certified Mail

Return Receipt Requested

New Mexico Oil Conservation Division

P.O. Box 2088

Santa Fe, NM 87501

Attn: Joe D. Ramey

New Mexico Oil Conservation Division

1000 Rio Brazos Road

Aztec, NM 87401

Attn: Frank Chavez

Delivery Address:
6061 South Willow Drive
Englewood, Colorado

March 29, 1982

APR 07 1982



Re: Application for Unorthodox Location
Mudge Com B 2E, 1350' FSL, 685' FWL
Sec. 14, T31N, R11W, San Juan Co., NM

Gentlemen:

Attached in duplicate (to each office) are a well location plat (C-102) with a sketch of the surrounding conditions and an ownership plat for the above referenced well.

Due to topographic conditions, as shown on the attached plat, the location was placed where it does not conform to State spacing requirements. This is the only geologic and topographic site acceptable.

A copy of this application is being submitted to all offset operators by certified mail with a request that they furnish your Santa Fe office with a waiver of objection.

Pursuant to the authority of Rule 104-F we respectfully request your approval of an exemption to the standard well location requirements.

Yours very truly,

TENNECO OIL COMPANY

Ken Russell

Ken Russell

Sr. Production Analyst

KR/jt

Enclosures

W A I V E R

El Paso Natural Gas Co. hereby waives objection to Tenneco Oil Company's application for unorthodox location for their Mudge Com B 2E proposed above.

BY: *Carl E. Matthews*

DATE: *4/5/82*