




COLEMAN PETROLEUM ENGINEERING COMPANY

PHONE 393-⁸²⁷⁴~~3013~~

3713 W. MARLAND ST.

P. O. BOX 1829

HOBBS, NEW MEXICO, 88240



OIL CONSERVATION DIVISION
April 27, 1982
SANTA FE

NSL - 1573
Rule 104 F
5-19-82

Request for Unorthodox Location
RE: Harper Oil Company
Denton Federal, No. 1
Strawn Gas Pool
M 24 - 5s - 27e
Chaves County, New Mexico

see c-102 for loc

Joe D. Ramey, Director
Oil Conservation Division
Energy and Minerals Department
P.O. Box 2088
Santa Fe, New Mexico 87501

Dear Sir:

Harper Oil Company hereby requests the Division Director to grant an exception to the Referenced Well Location due to the well being drilled on an Orthodox Location to the Montoya (CP 7292'-7296'). After an unsuccessful completion in the Montoya, The well was recompleted in the Strawn (CP 6946' - 6980') as a Gas Well. Harper Oil Company proposes to dedicate 320 Acres which is the South Half of Section 24 - T5s - R27e for a Standard Gas Unit.

All offset Lease owners have been notified of this request and there is no offset production.

Respectfully Requested,

Joe A. Coleman

Joe A. Coleman
PE #2208

JAC:MM
Inclosures

All distances are in feet. The outer boundaries of the Section

RECEIVED
APR 29 1982

Harper Oil Company

Denton Federal

Section 24 Township 5 South

Range 27 East

OIL CONSERVATION DISTRICT
SANTA FE

Well Location of Well:

390 feet from the south line

890' feet from the west line

Producing Formation: Abo

Undesignated


Dedicated Acreage: 160 Acres

- 1 Outline the acreage dedicated to the subject well by colored pencil or hachure marks on the plat below.
- 2 If more than one lease is dedicated to the well, outline each and identify the ownership thereof (both as to working interest and royalty).
- 3 If more than one lease of different ownership is dedicated to the well, have the interests of all owners been consolidated by communitization, unitization, force-pooling, etc?

☐ Yes ☐ No If answer is "yes," type of consolidation _____

If answer is "no," list the owners and tract descriptions which have actually been consolidated. (Use reverse side of this form if necessary.) _____

No allowable will be assigned to the well until all interests have been consolidated (by communitization, unitization, force-pooling, or otherwise) or until a non-standard unit, eliminating such interests, has been approved by the Commission.



CERTIFICATION

I hereby certify that the information contained herein is true and complete to the best of my knowledge and belief.

Jerry W. Long
Name

JERRY W. LONG

Position

Agent

Company

HARPER OIL COMPANY

Date

July 17, 1981

I hereby certify that the well location shown on this plat was plotted from field notes of actual surveys made by me or under my supervision, and that the same is true and correct to the best of my knowledge and belief.

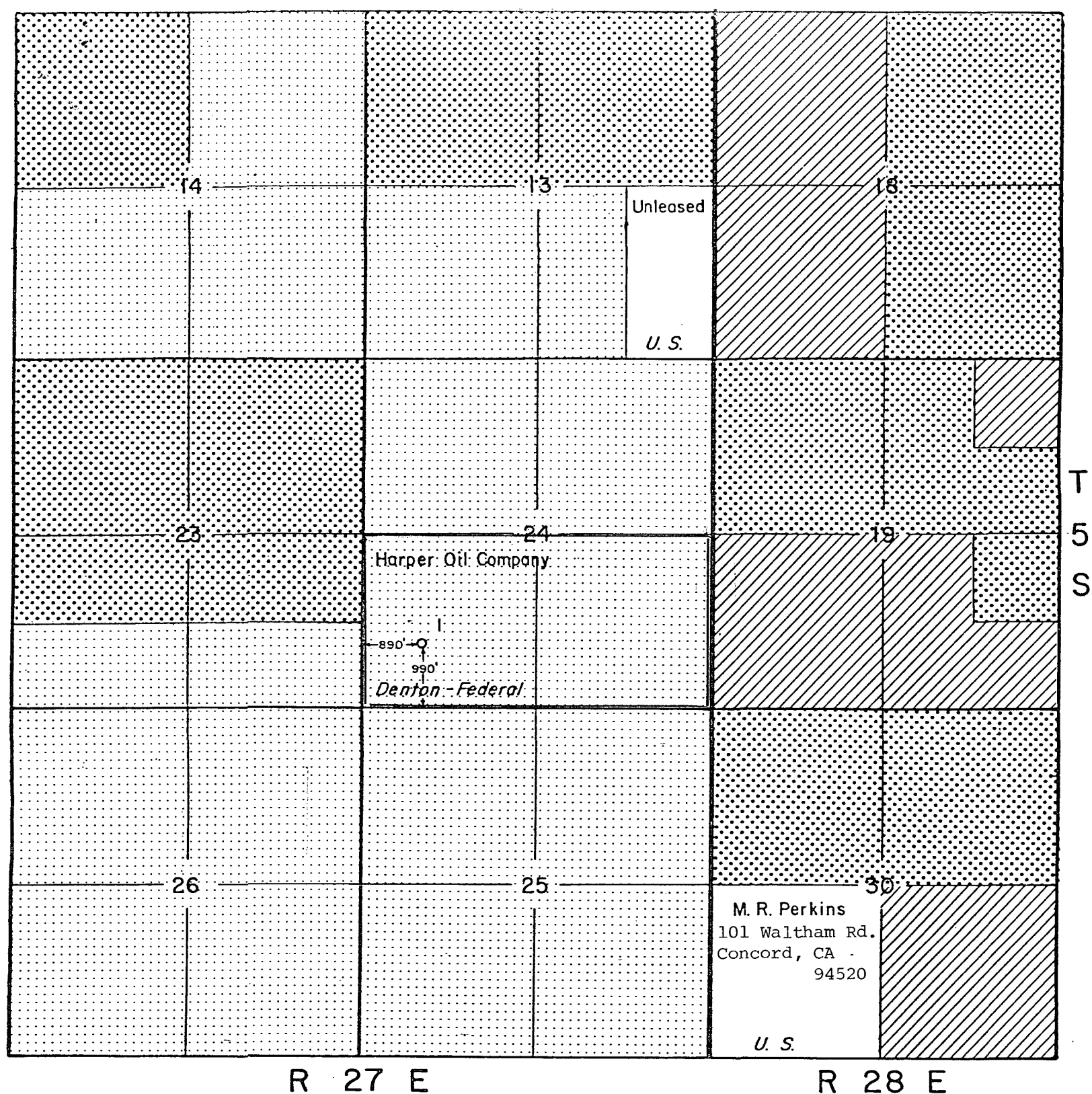
Date Surveyed

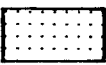
7-14-81


Registered Professional Engineer and/or Land Surveyor


John W. West

Certificate No. JOHN W. WEST 876
PATRICK A. ROMERO 8888
Ronald J. Eidsen 3239



 Harper Oil Company
904 Hightower Bldg.
Oklahoma City, Oklahoma 73102

 Read & Stevens, Inc.
P. O. Box 1518
Roswell, New Mexico 88201

 Inexco Oil Company
1100 Milam Bldg.
Houston, Texas 77101

HARPER OIL COMPANY
OKLAHOMA CITY, OKLAHOMA

Chaves County, New Mexico

GEOLOGIST

DATE: 4-82

SCALE: 1" = 2000'

REV.

HOBBS, NEW MEXICO 88240

CONSERVATION DIVISION
SANTA FE

April 27, 1982

Read & Stevens, Inc.
P.O. Box 1518
Roswell, New Mexico 88201

RE: Request for Unorthodox Location
Harper Oil Company
Denton Federal, No. 1
Strawn Gas
M 24 - T5s - R27e
Chaves County, New Mexico

Gentlemen:

As the owner of a Lease off setting the proposed 320 Acres to be dedicated to a standard Gas Unit you are hereby notified that Harper Oil Company is requesting an exception to the Well Location Requirement based upon the recompletion of the well that was previously drilled to another Horizon on an Orthodox Location at the time of drilling to the Montoya.

Inclosed, please find a copy of the well Location and acreage dedication plat that was filed with the New Mexico Oil Conservation Commission and a lease map showing the proposed 320 Acres for a Standard Gas Unit.

Very Truly Yours,

Joe A. Herman

Joe A. Coleman

PE #2208

JAC:MM

Inclosures

PS Form 3800, Apr. 1976

CONSULT POSTMASTER FOR FEES					
OPTIONAL SERVICES					
RETURN RECEIPT SERVICE					
CERTIFIED FEE		SPECIAL DELIVERY		RESTRICTED DELIVERY	
		SHOW TO WHOM AND DATE DELIVERED		SHOW TO WHOM AND DATE DELIVERED	
		SHOW TO WHOM, DATE, AND ADDRESS OF DELIVERY		SHOW TO WHOM AND DATE DELIVERED WITH RESTRICTED DELIVERY	
		SHOW TO WHOM, DATE AND ADDRESS OF DELIVERY WITH RESTRICTED DELIVERY			
TOTAL POSTAGE AND FEES					
POSTMARK OR DATE					

SENT TO
STREET AND NO.
P.O., STATE AND ZIP CODE
POSTAGE

P 323 557 541
RECEIPT FOR CERTIFIED MAIL
NO INSURANCE COVERAGE PROVIDED—
NOT FOR INTERNATIONAL MAIL
(See Reverse)



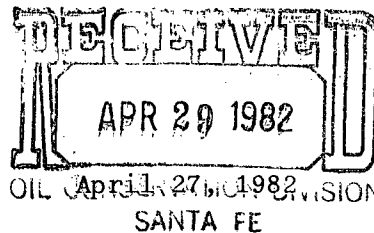
COLEMAN PETROLEUM ENGINEERING COMPANY

PHONE 393-⁸²⁷⁴~~3813~~

3713 W. MARLAND ST.

P. O. BOX 1829

HOBBS, NEW MEXICO 88240



Inexco Oil Company
1100 Milam Bldg.
Houston, Texas 77101

RE: Request for Unorthodox Location
Harper Oil Company
Denton Federal, No. 1
Strawn Gas
M 24 - T5s - R27e
Chaves County, New Mexico

Gentlemen:

As the owner of a Lease off setting the proposed 320 Acres to be dedicated to a standard Gas Unit you are hereby notified that Harper Oil Company is requesting an exception to the Well Location Requirement based upon the recompletion of the well that was previously drilled to another Horizon on an Orthodox Location at the time of drilling to the Montoya.

Inclosed, please find a copy of the well Location and acreage dedication plat that was filed with the New Mexico Oil Conservation Commission and a lease map showing the proposed 320 Acres for a Standard Gas Unit.

Very Truly Yours,

Joe A. Coleman

Joe A. Coleman

PE #2208

JAC:MM

Inclosures

PS Form 3800, Apr. 1976

POSTMARK OR DATE APR 29 1982 U.S. POST OFFICE HOBBS, N.M.	CONSULT POSTMASTER FOR FEES		POSTAGE \$1.20	CERTIFIED FEE \$0.75	SPECIAL DELIVERY \$0.25	RESTRICTED DELIVERY \$0.00	SHOW TO WHOM AND DATE DELIVERED \$0.00	SHOW TO WHOM, DATE, AND ADDRESS OF DELIVERY \$0.00	SHOW TO WHOM AND DATE DELIVERED WITH RESTRICTED DELIVERY \$0.00	SHOW TO WHOM, DATE AND ADDRESS OF DELIVERY WITH RESTRICTED DELIVERY \$0.00	TOTAL POSTAGE AND FEES \$1.55
	OPTIONAL SERVICES										
	RETURN RECEIPT SERVICE										

RECEIPT FOR CERTIFIED MAIL
NO INSURANCE COVERAGE PROVIDED -
NOT FOR INTERNATIONAL MAIL
(See Reverse)

P 323 558 245