



NSL-1536
Rule 104 F
6-15-82

May 25, 1982

RECEIVED
MAY 26 1982

Mr. Joe D. Ramey, Director
New Mexico Oil Conservation Division
P. O. Box 2088
Santa Fe, New Mexico 87501

Dear Mr. Ramey:

Subject: Mesa Petroleum Co.
Macho Federal #12
660' FSL & 460' FWL
Section 5, T7S, R23E
Chaves County, New Mexico

Albo Gas

Application is hereby made for administrative approval of an unorthodox location for ~~subject well due to~~ topography.

Exhibit I is the Form C102 showing mineral lease holder for the proposed proration unit, Exhibit II is the topographic plat showing the area in question and Exhibit III is a land plat showing offset operators notified by certified mail of this request.

Expeditious handling of this request is greatly appreciated.

Yours truly,
Mesa Petroleum Co.

A handwritten signature in dark ink, appearing to read 'R. E. Mathis', is written over the typed name.

R. E. Mathis
Regulatory Coordinator
Permian Basin Division

XC: MTS, PLE, J. M. MCNIGHT, SUN OIL CO., F. HIRZEL, WOLF, YATES

**NEW MEXICO OIL CONSERVATION COMMISSION
WELL LOCATION AND ACREAGE DEDICATION PLAT**

Form C-102
Supersedes C-128
Effective 1-1-65

All distances must be from the outer boundaries of the Section.

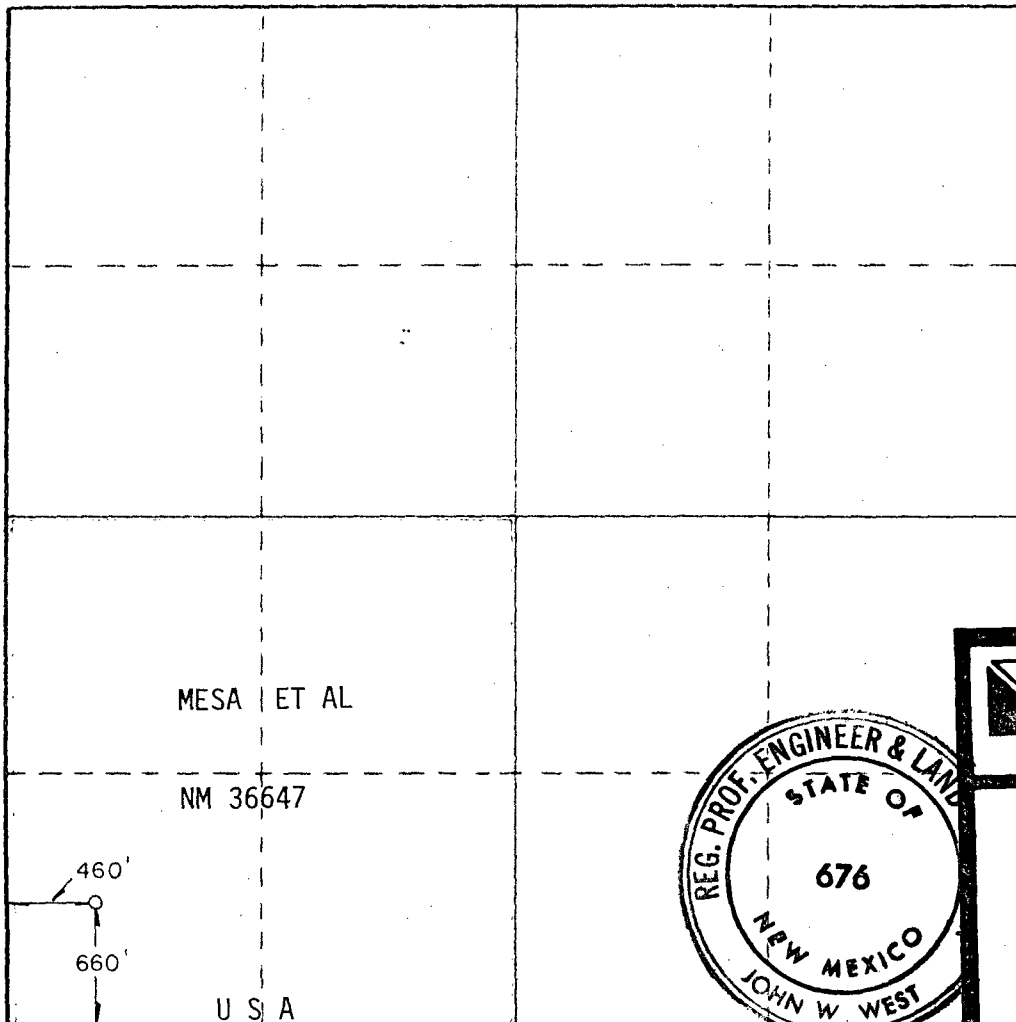
Operator Mesa Petroleum Company			Lease Macho Federal		Well No. 12
Unit Letter M	Section 5	Township 7 South	Range 23 East	County Chaves	
Actual Footage Location of Well: <div style="display: flex; justify-content: space-between;"> 660 feet from the south line and 460 feet from the west line </div>					
Ground Level Elev. 4089.1'	Producing Formation ABO	Pool UNDESIGNATED		Dedicated Acreage: SW/4 160 Acres	

1. Outline the acreage dedicated to the subject well by colored pencil or hatchure marks on the plat below.
2. If more than one lease is dedicated to the well, outline each and identify the ownership thereof (both as to working interest and royalty).
3. If more than one lease of different ownership is dedicated to the well, have the interests of all owners been consolidated by communitization, unitization, force-pooling, etc?

☐ Yes ☐ No If answer is "yes," type of consolidation _____

If answer is "no," list the owners and tract descriptions which have actually been consolidated. (Use reverse side of this form if necessary.) _____

No allowable will be assigned to the well until all interests have been consolidated (by communitization, unitization, forced-pooling, or otherwise) or until a non-standard unit, eliminating such interests, has been approved by the Commission.



CERTIFICATION

I hereby certify that the information contained herein is true and complete to the best of my knowledge and belief.

R. E. Mathis

Name
R. E. MATHIS
Position
REGULATORY COORDINATOR
Company
MESA PETROLEUM CO.
Date
MAY 25, 1982

I hereby certify that the well location shown on this plat was plotted from field

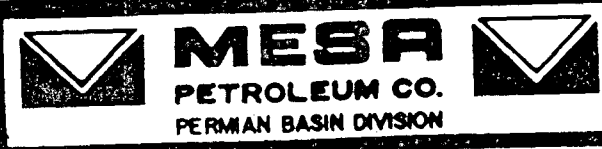



EXHIBIT I

**SURVEY PLAT FOR PROPOSED
MACHO FEDERAL #12**

BY: _____	DATE: _____	DRAWN BY: _____	SCALE: _____
-----------	-------------	-----------------	--------------



TOPOGRAPHIC FEATURES FOR PROPOSED
MACHO FEDERAL #12

LY:
DATE:

SCALE: _____

