


## MERRION OIL &amp; GAS CORPORATION

P. O. Box 1017

FARMINGTON, NEW MEXICO 87401



May 27, 1982

New Mexico Oil Conservation Division  
P. O. Box 2088  
Santa Fe, New Mexico 87501

2110N  
1650W  
Re: Request for Administrative Approval  
Fikes Com No. 2 Unorthodox Location  
NW/4 Section 27, T25N, R6W  
Rio Arriba County, New Mexico  
Devils Fork Gallup Field

Gentlemen:

The subject well is located at an unorthodox location due to topography as per the attached topographic map.

Merrion Oil & Gas Corporation owns or has under farmout agreement all offsetting proration units.

We request administrative approval of this location.

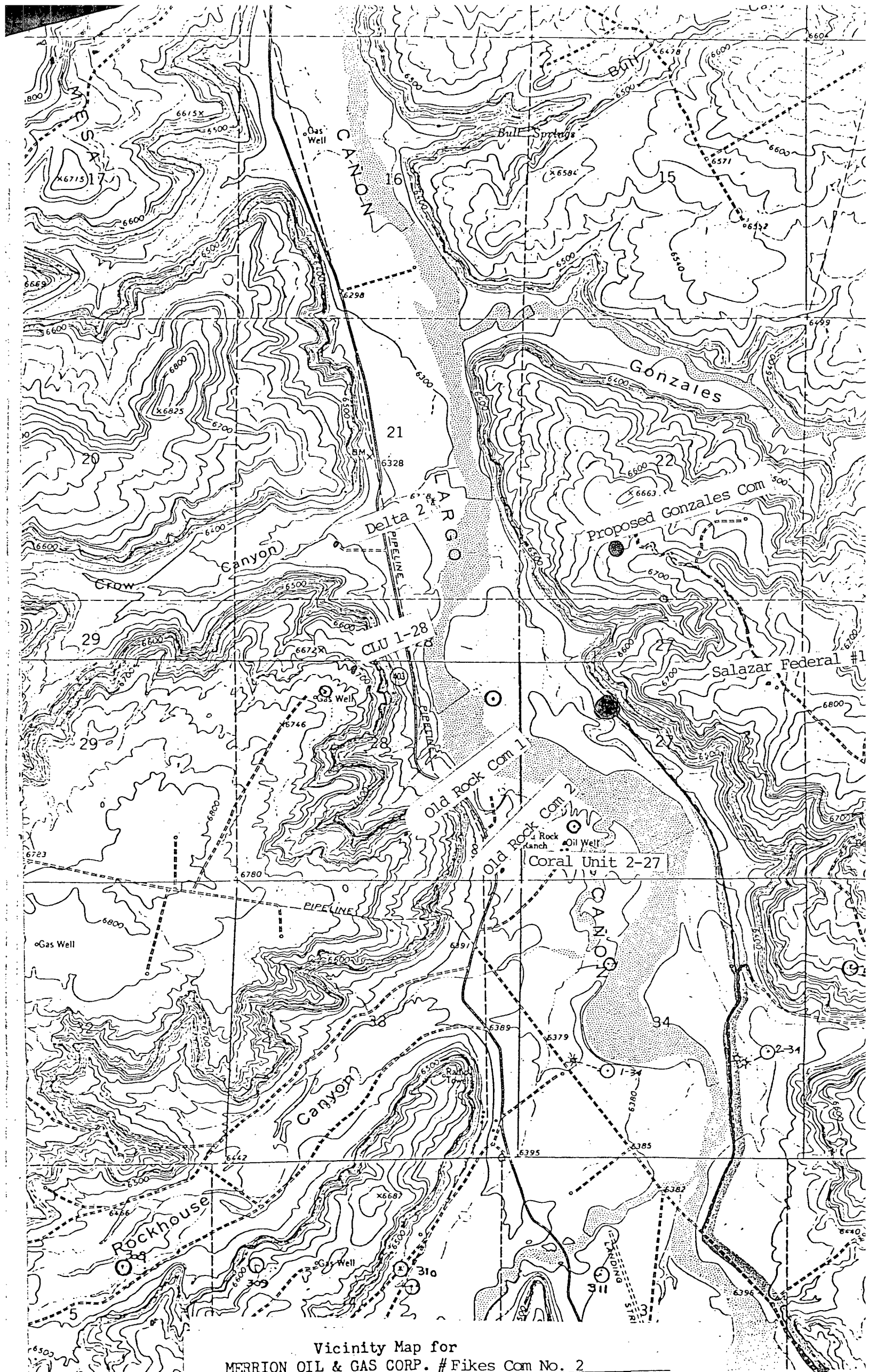
Yours very truly,

MERRION OIL &amp; GAS CORPORATION




  
J. GREGORY MERRION, President

JGM/am

Enc.



Vicinity Map for  
MERRION OIL & GAS CORP. # Fikes Com No. 2  
2110'FNL 1650'FWL Sec. 27-T25N-R6W  
RIO ARRIBA COUNTY, NEW MEXICO

Existing Road:   
Proposed Access Road:   
Water: 



STATE OF NEW MEXICO  
ENERGY AND MINERALS DEPARTMENT


OIL CONSERVATION DIVISION  
AZTEC DISTRICT OFFICE

1000 RIO BRAZOS ROAD  
AZTEC, NEW MEXICO 87410  
(505) 334-6178

OIL CONSERVATION DIVISION  
BOX 2088  
SANTA FE, NEW MEXICO 87501

DATE June 3, 1982

RE: Proposed MC \_\_\_\_\_  
Proposed DHC \_\_\_\_\_  
Proposed NSL ✓ \_\_\_\_\_  
Proposed SWD \_\_\_\_\_  
Proposed WFX \_\_\_\_\_  
Proposed PMX \_\_\_\_\_



Gentlemen:

I have examined the application dated June 3, 1982  
for the Mission Oil & Gas Corp. Fikes Com #2 F-27-25N-6W  
Operator Lease and Well No. Unit, S-T-R

and my recommendations are as follows:

Approve

Yours truly,

Jeff A. Edmister  
JEE