

NSL - 1567  
OK  
Immediate  
R-4493  
H #6



July 15, 1982

State of New Mexico  
Energy and Minerals Department  
Oil Conservation Division  
P. O. Box 2088  
Santa Fe, New Mexico  
ATTN: Division Director


Dear Sir:

Anadarko Production Company requests administrative approval to drill the Ballard Grayburg San Andres Unit Well No. 19-2 at an unorthodox location 1700 feet from the south line and 1000 feet from the east line of Section 7, Township 18 South, Range 29 East, Eddy County, New Mexico. An application to drill this well was filed June 29, 1982.

The Ballard Grayburg San Andres Unit waterflood was authorized March 16, 1973 by Order Number R-4493. Paragraph 6 of this order provides for administrative approval of such orthodox locations.

The proposed well will be completed as an infill producer in the Grayburg formation. The location is 320 feet from the quarter-quarter line, therefore making it unorthodox. However, the well will be located further than 330 feet from the unit boundary. This well is needed to recover waterflood oil not obtainable by existing wells. OK

Attached is a C-102 form for the proposed well. Thank you for your consideration in this matter.



Very truly yours,

Michael Bridges  
Production Engineer

MB:gks

cc: Dan Kernaghan  
Bill Griffin  
Jerry Buckles

NEW MEXICO OIL CONSERVATION COMMISSION  
WELL LOCATION AND ACREAGE DEDICATION PLAT

Form C-102  
Supersedes C-128  
Effective 1-1-65

A. distances must be from the outer boundaries of the Section.

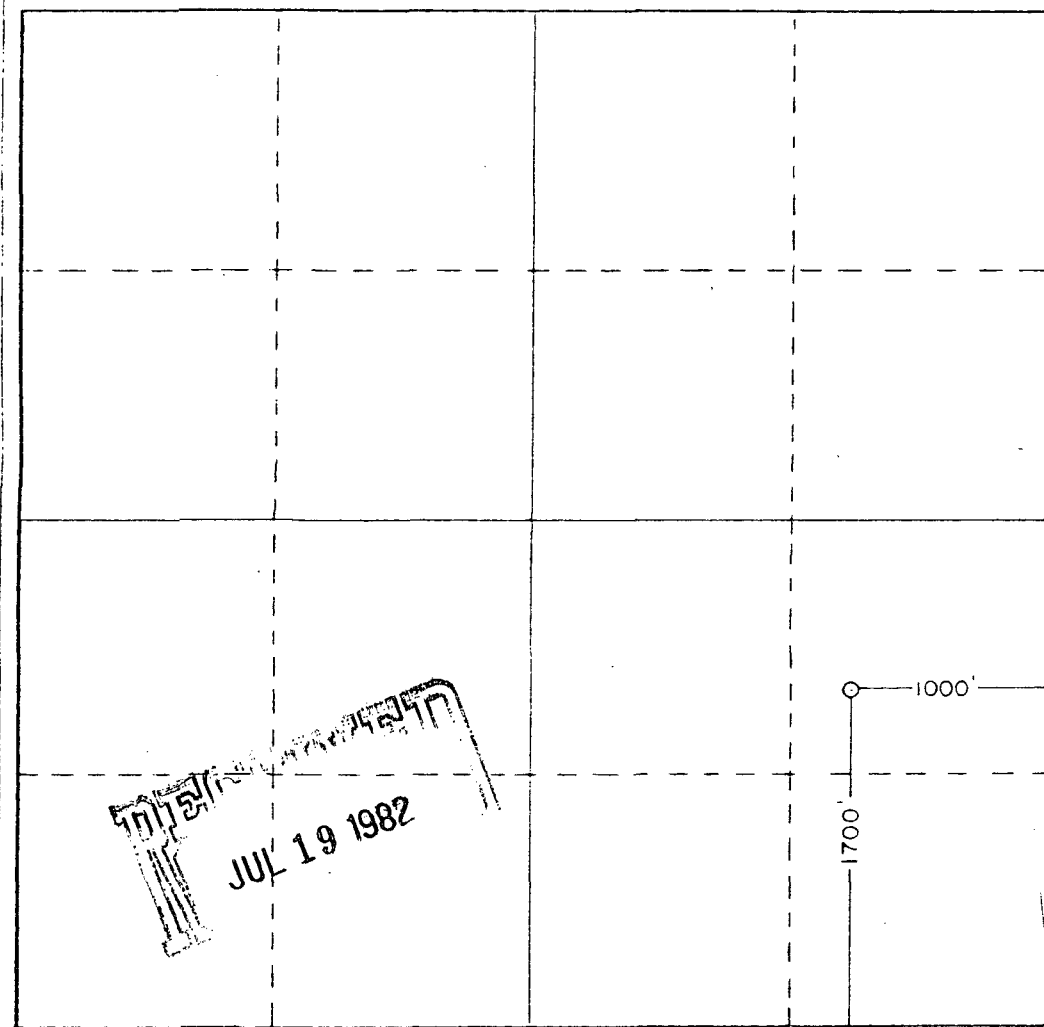
Lessee: <b>ANADARKO PRODUCTION COMPANY</b>			Lease: <b>Ballard Grayburg SA Unit Tr. 19</b>		Well No.: <b>7</b>
Section: <b>1</b>	Township: <b>7</b>	Range: <b>18 South</b>	County: <b>29 East</b>	<b>Eddy</b>	
Actual Location of Well:					
<b>1700</b> feet from the <b>South</b> line and		<b>1000</b> feet from the <b>East</b> line			
Ground Level Elev.: <b>3549.9'</b>	Producing Formation: <b>Grayburg</b>	Pool: <b>Loco Hills-Queen-Grayburg-San Andres</b>	Dedicated Acreage: <b>40</b> Acres		

1. Outline the acreage dedicated to the subject well by colored pencil or hachure marks on the plat below.
2. If more than one lease is dedicated to the well, outline each and identify the ownership thereof (both as to working interest and royalty).
3. If more than one lease of different ownership is dedicated to the well, have the interests of all owners been consolidated by communitization, unitization, force-pooling, etc?

☒ Yes ☐ No If answer is "yes," type of consolidation Unitization

If answer is "no," list the owners and tract descriptions which have actually been consolidated. (Use reverse side of this form if necessary.) \_\_\_\_\_

No allowable will be assigned to the well until all interests have been consolidated (by communitization, unitization, forced-pooling, or otherwise) or until a non-standard unit, eliminating such interests, has been approved by the Commission.



CERTIFICATION

I hereby certify that the information contained herein is true and complete to the best of my knowledge and belief.

Name

**Jerry E. Buckles**

Position


**Area Supervisor**

Company

**Anadarko Production Company**

Date

I hereby certify that the well location shown on this plat was obtained from field notes, actual surveys made by me or under my supervision, and that the same is true and correct to the best of my knowledge and belief.



Date Surveyed

**5/5/82**

Registered Professional Engineer and/or Land Surveyor

*Herschel Jones*  
Certificate No. **3640**



STATE OF NEW MEXICO  
ENERGY AND MINERALS DEPARTMENT  
OIL CONSERVATION DIVISION

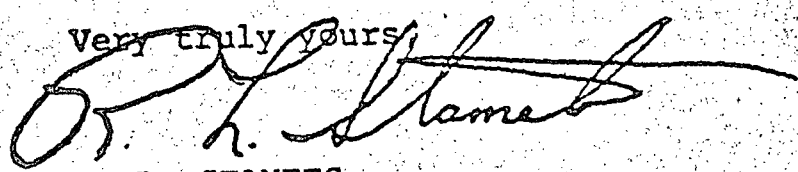
POST OFFICE BOX 2088  
STATE LAND OFFICE BUILDING  
SANTA FE, NEW MEXICO 87501  
(505) 827-2434

BRUCE KING  
GOVERNOR  
LARRY KEHOE  
SECRETARY

Re: Application for Non-Standard  
Location: \_\_\_\_\_  
\_\_\_\_\_  
\_\_\_\_\_

We may not process the subject application for non-standard location until the required information or plats checked below (is) (are) submitted:

- ☐ A plat must be submitted clearly showing the ownership of the offsetting leases.
- ☐ A statement must be submitted that offset owners have been notified of the application by certified mail.
- ☐ A plat must be submitted fully identifying the topography necessitating the non-standard location.
- ☐ Other: *is Anadarko operator of unit?*

Very truly yours  
  
R. L. STAMETS  
Technical Support Chief

RLS/dr