



June 18, 2007

RECEIVED

2007 JUN 19 AM 10 20

FEDERAL EXPRESS

Mr. Mark Fesmire  
New Mexico Oil Conservation Division  
1220 S St Francis Dr  
Santa Fe NM 87504

Re: Application for Administrative Approval of Unorthodox Location  
XTO Energy Inc.'s CM Morris A No. 1F  
535' FSL and 1,325' FWL, Section 13, T27N, R10W  
San Juan County, New Mexico  
Dakota & Mancos formations

Dear Mr. Fesmire:

XTO Energy Inc. (XTO) hereby requests administrative approval for an unorthodox location for the above referenced well. Attached for your reference are the following exhibits:

1. Well location plat (NMOCD Form C-102)
2. Topographic Map
3. Aerial Photograph
4. Dakota & Mancos Formation Ownership Map
5. Dakota & Mancos Formation Production Map


At the proposed location of 535' FSL and 1,325' FWL, the above captioned well is at a non-standard location to the south by 125' for both the Dakota and Mancos formations. The well was placed at this location due to topographic issues and to obtain the greatest distance from the CM Morris Com A No. 1 (existing Dakota formation producing well located in the same quarter location). In addition, drilling this well as a directional well, in order to make the location standard, would not be economical for this area according to XTO's economics. The Dakota formation is spaced on a 320-acre W/2 stand-up unit and the Mancos formation is spaced on a 160-acre SW/4 unit.

In addition to XTO, the offsetting Dakota and Mancos operating rights to the south are owned by ConocoPhillips Company and San Juan Partnership (True Oil Company). Both have been notified via Express Mail and Federal Express.

*Mr. Mark Fesmire  
New Mexico Oil Conservation Division  
CM Morris Com A No. 1F  
June 18, 2007  
Page Two*

XTO Energy Inc. requests your administrative approval for the unorthodox location based on the above information. Should you need any additional information, please contact me at (817) 885-3091.

Yours truly,

A handwritten signature in black ink, appearing to read "RYAN O'KELLEY", with a stylized flourish extending from the end.

Ryan O'Kelley  
Associate Landman

Enclosures

DISTRICT I  
1625 N. French Dr., Hobbs, N.M. 88240

DISTRICT II  
1301 W. Grand Ave., Artesia, N.M. 88210

DISTRICT III  
1000 Rio Brazos Rd., Aztec, N.M. 87410

DISTRICT IV  
1220 South St. Francis Dr., Santa Fe, NM 87505

State of New Mexico  
Energy, Minerals & Natural Resources Department

OIL CONSERVATION DIVISION  
1220 South St. Francis Dr.  
Santa Fe, NM 87505

Form C-102  
Revised October 12, 2005

Submit to Appropriate District Office  
State Lease - 4 Copies  
Fee Lease - 3 Copies

☐ AMENDED REPORT

### WELL LOCATION AND ACREAGE DEDICATION PLAT

<sup>1</sup> API Number		<sup>2</sup> Pool Code		<sup>3</sup> Pool Name	
<sup>4</sup> Property Code		<sup>5</sup> Property Name CM MORRIS COM A			<sup>6</sup> Well Number 1F
<sup>7</sup> OGRID No.		<sup>8</sup> Operator Name XTO ENERGY INC.			<sup>9</sup> Elevation 6160

#### <sup>10</sup> Surface Location

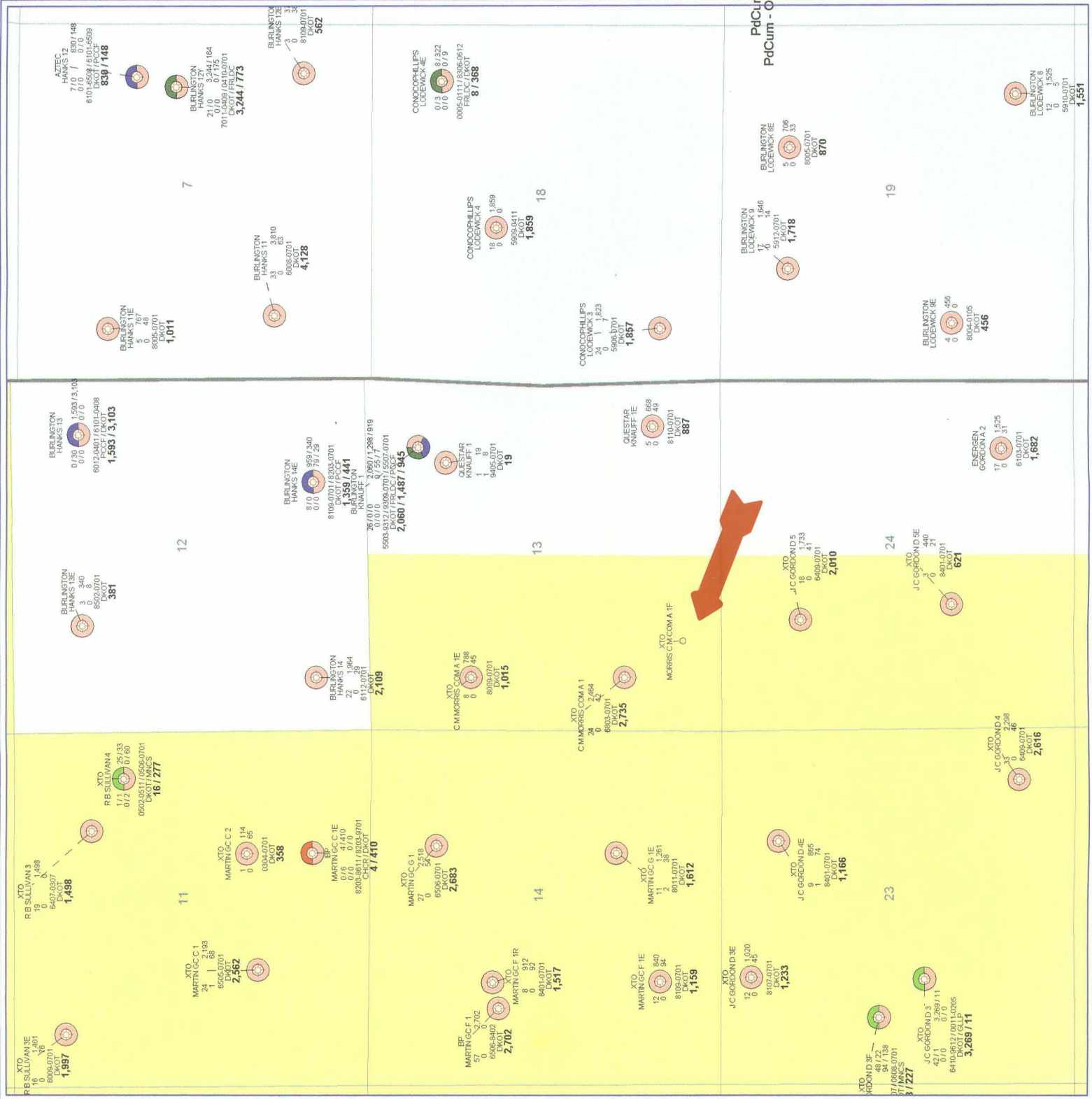
UL or lot no.	Section	Township	Range	Lot Idn	Feet from the	North/South line	Feet from the	East/West line	County
N	13	27-N	10-W		535	SOUTH	1325	WEST	SAN JUAN

#### <sup>11</sup> Bottom Hole Location If Different From Surface

UL or lot no.	Section	Township	Range	Lot Idn	Feet from the	North/South line	Feet from the	East/West line	County
<sup>12</sup> Dedicated Acres					<sup>13</sup> Joint or Int'l		<sup>14</sup> Consolidation Code		<sup>15</sup> Order No.

NO ALLOWABLE WILL BE ASSIGNED TO THIS COMPLETION UNTIL ALL INTERESTS HAVE BEEN CONSOLIDATED  
OR A NON-STANDARD UNIT HAS BEEN APPROVED BY THE DIVISION

<div>16</div>				<div>17 OPERATOR CERTIFICATION</div> <p>I hereby certify that the information contained herein is true and complete to the best of my knowledge and belief, and that this organization either owns a working interest or unleased mineral interest in the land including the proposed bottom hole location or has a right to drill this well at this location pursuant to a contract with an owner of such a mineral or working interest, or to a voluntary pooling agreement or a compulsory pooling order heretofore entered by the division.</p> <p>Signature _____ Date _____</p> <p>Printed Name _____</p>			
<div>13</div> <p>FD. 2 1/2" BC. 1913 G.L.O.</p> <p>N 00-05-02 W 2638.5' (M)</p> <p>LAT: 36.56937° N. (NAD 83) LONG: 107.85148° W. (NAD 83) LAT: 36°34'09.7" N. (NAD 27) LONG: 107°51'03.1" W. (NAD 27)</p> <p>1325'</p> <p>FD. 2 1/2" BC. 1913 G.L.O.</p> <p>535'</p> <p>N 89-54-27 E 5172.1' (M)</p>				<div>18 SURVEYOR CERTIFICATION</div> <p>I hereby certify that the well location shown on this plat was plotted from field notes of actual surveys made by me or under my supervision, and that the same is true and correct to the best of my belief.</p> <p>DATE: 11/28/06 Date of Survey _____ Signature _____ NEW MEXICO REGISTERED PROFESSIONAL LAND SURVEYOR 2000</p> <p>Certificate Number _____</p>			
<div>LOT 1 37.95</div>				<div>LOT 2 36.50</div>			
<div>LOT 3 36.07</div>				<div>LOT 4 36.65</div>			



XTO ENERGY INC.	
SAN JUAN BASIN	
SEC 13 T27N R10W	
CUM PROD @ 12/007	
San Juan County, NM	
Ratio Scale = 1 : 24,000	
0 2,000 FEET	
POSTED WELL DATA	
Operator Well Label	
PdCum - CUM OIL MBBLs PdCum - CUM GAS MBBLs PdCum - CUM RATE YTD, BBL/D PdCum - CUM RATE, BBL/D PdCum - CUM DATE-TO-DATE PdCum - CUM FNAME PdCum - CUM FMC	
ATTRIBUTE MAP	
Shallow Farming Fruitland Sand Fruitland Coal Pictured Cliffs Chaco Mesaverde Gallup Dakota Morrison Deep	
WELL SYMBOLS	
Gas Well Location	
REMARKS	
Dakota/Morrison Producers	
By: Jane Foster	
June 8, 2007	







**XTO ENERGY INC.**  
CM MORRIS COM A No. 1F  
535 FSL 1325 FWL  
SEC. 13, T-27-N, R-10-W, N.M.P.M.  
SAN JUAN COUNTY, NEW MEXICO



**Legend**



CM MORRIS COM A No. 1F



**Daggett Enterprises, Inc.**  
Surveying and Oil Field Services  
P. O. Box 15068 Farmington, NM 87401  
Phone (505) 326-1772 Fax (505) 326-6019

PAGE 1 OF 1

CADFILE: CR756AM1

DRAWN BY: A.G.

ROW#: CR756

DATE: 06/04/07





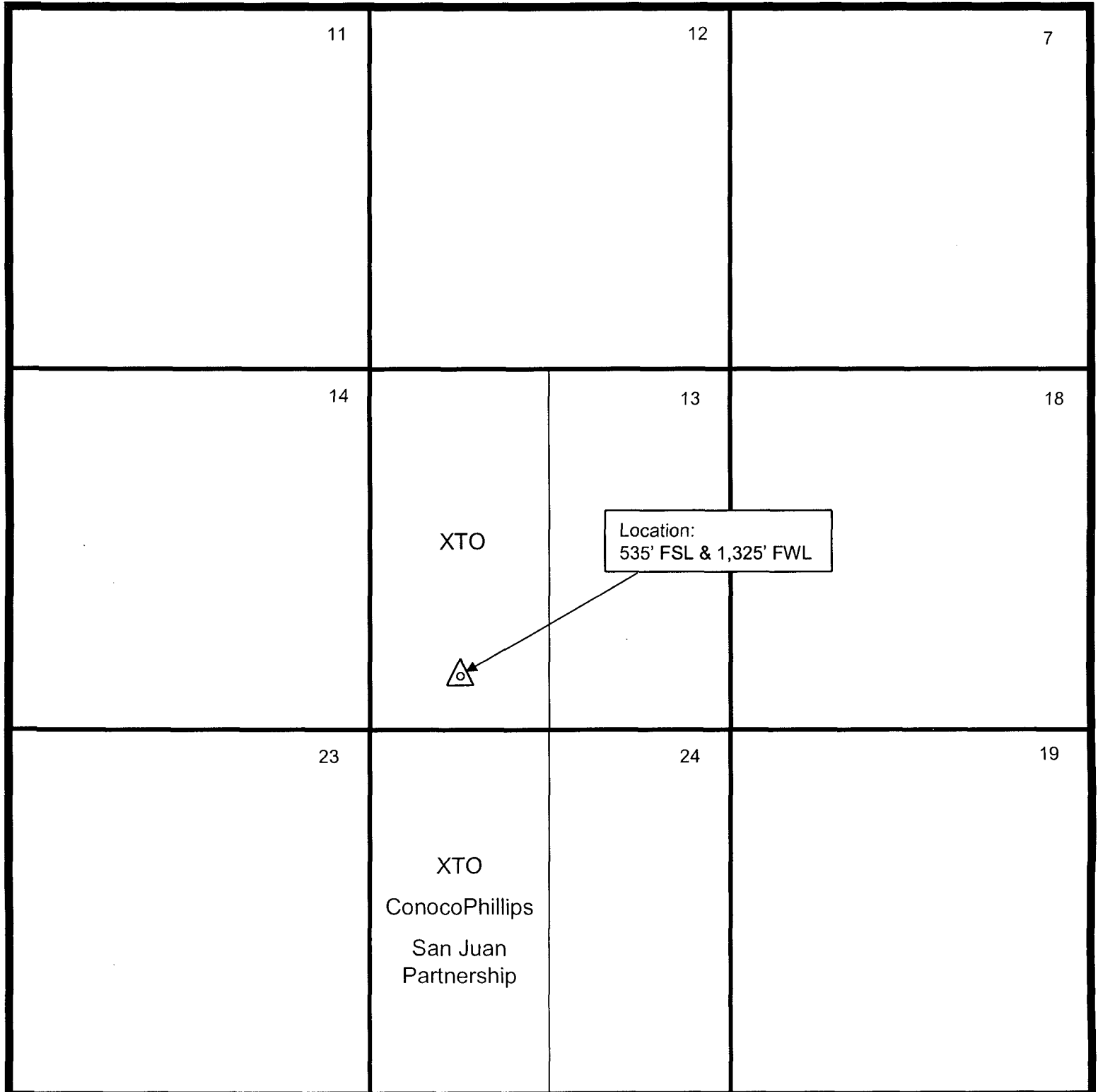
## SECTION PLAT OF 9 SQUARE MILES

STATE: New Mexico COUNTY: San Juan

PROSPECT: CM Morris Com A No. 1F DATE: June 11, 2007

SECTION: 13 TOWNSHIP: 27 North RANGE: 10 West

SCALE: 1"=2000'





June 11, 2007

**EXPRESS MAIL**

San Juan Partnership  
C/o True Oil Company  
P.O. Box 2360  
Casper, Wyoming 82602-2360

Re: Application for Administrative Approval of Unorthodox Location  
XTO Energy Inc.'s CM Morris Com A #1F  
535' FSL and 1,325' FWL, Section 13, T27N, R11W  
San Juan County, New Mexico  
Dakota & Mancos Formations

Dear Working Interest Owner:

Enclosed is a copy of an Application for Administrative Approval of Unorthodox Location for the CM Morris A #1F Well that has been sent to the New Mexico Oil Conservation Commission for administrative approval. If you have no objection to the proposed non-standard location, please so indicate by signing and returning one copy of this letter to me at the address on shown at the bottom of this letter as soon as possible.

Should you have any questions or need more information, please contact me at (817) 885-3091. Your prompt attention to this matter will be very much appreciated.

Yours truly,

A handwritten signature in black ink, appearing to read 'Ryan O'Kelley'.

Ryan O'Kelley  
Associate Landman

Enclosures

cc: Mr. Mark Fesmire, NMOCD

\_\_\_\_\_ hereby waives notice of hearing and objection to the application by XTO Energy Inc. for the non-standard location for the CM Morris A #1F Well, as depicted on the enclosed plat.

By: \_\_\_\_\_

Printed Name: \_\_\_\_\_

Date: \_\_\_\_\_





June 11, 2007

**FEDERAL EXPRESS**

ConocoPhillips Company  
Attn: Rob Helton, Jr.  
3401 East 30<sup>th</sup> St.  
Farmington, New Mexico 87499-4289

Re: Application for Administrative Approval of Unorthodox Location  
XTO Energy Inc.'s CM Morris Com A #1F  
535' FSL and 1,325' FWL, Section 13, T27N, R11W  
San Juan County, New Mexico  
Dakota & Mancos Formations

Dear Working Interest Owner:

Enclosed is a copy of an Application for Administrative Approval of Unorthodox Location for the CM Morris A #1F Well that has been sent to the New Mexico Oil Conservation Commission for administrative approval. If you have no objection to the proposed non-standard location, please so indicate by signing and returning one copy of this letter to me at the address on shown at the bottom of this letter as soon as possible.

Should you have any questions or need more information, please contact me at (817) 885-3091. Your prompt attention to this matter will be very much appreciated.

Yours truly,

A handwritten signature in black ink, appearing to read 'Ryan O'Kelley'.

Ryan O'Kelley  
Associate Landman

Enclosures

cc: Mr. Mark Fesmire, NMOCD

\_\_\_\_\_ hereby waives notice of hearing and objection to  
the application by XTO Energy Inc. for the non-standard location for the CM Morris A  
#1F Well, as depicted on the enclosed plat.

By: \_\_\_\_\_  
Printed Name: \_\_\_\_\_  
Date: \_\_\_\_\_