



PHILLIPS PETROLEUM COMPANY

ODESSA, TEXAS 79762
4001 PENBROOK

EXPLORATION AND PRODUCTION GROUP
Permian Basin Region


August 9, 1982

Exception to Statewide Rule 104(c):
Unorthodox Location
Lusk Deep Unit A Well No. 12
Lusk Strawn Pool
Lea County, New Mexico

NSL 1574
Rule 104 F
9-2-82

New Mexico Oil Conservation Division (3)
P. O. Box 2088
Santa Fe, New Mexico 87501

Attention: Mr. Joe D. Ramey
Division Director



Gentlemen:

We respectfully request an exception to Statewide Rule No. T04(c) and to the special field rules for the Lusk Strawn Pool to allow an unorthodox location for the captioned well.

The Lusk Deep Unit Well No. 12 is located in Unit G, 1660' FN and 2300' FE lines, Section 20, T-19-S, R-32-E. It was originally drilled as a standard location to 12,800 feet and completed in the Lusk Morrow Pool. This location does not meet the spacing requirements for the Lusk Strawn Pool when the NE/4 Section is assigned as the proration unit for Strawn production. There is no other Strawn completion in the proration unit. A proration and an area plat are attached.

By copy hereof, offset operators/interest owners are notified of this application by certified mail.

It is understood that the requested action is subject to a 20-day waiver waiting period.

Your consideration is appreciated.

Very truly yours,

T. Harold McLemore

THM:jr

Attachments

cc: NMOCD, Hobbs, NM
Offset Operators (addressee
list enclosed) - Certified
mail attachments.

Phillips Petroleum Company
Lusk Deep Unit Well No. 12
Lusk Strawn Field
Unit G, Sec. 20, T-19-S, R-32-E
Lea County, New Mexico

PRORATION UNIT OFFSET OPERATORS

1. Anadarko Production Company
Box 2497
Midland, TX 79702
2. Dorchester Exploration, Inc.
1100 Midland Nat'l Bk Tower
Midland, TX 79701
3. Gulf Exp & Prod. Co.
Box 1150
Midland, TX 79702
4. Llano, Inc.
Box 1320
Hobbs, NM 88240
5. Mobil Producing Texas-N.M.
Box 1800
Hobbs, N. M. 88240
6. Ewell H. Muse, Jr
unknown
7. Petroleum Development Corp.
9720-B Candelaria Rd
Albuquerque, NM 87112

NEW MEXICO OIL CONSERVATION COMMISSION
WELL LOCATION AND ACREAGE DEDICATION PLAT

Form C-102
Supersedes C-128
Effective 1-1-65

All distances must be from the outer boundaries of the Section.

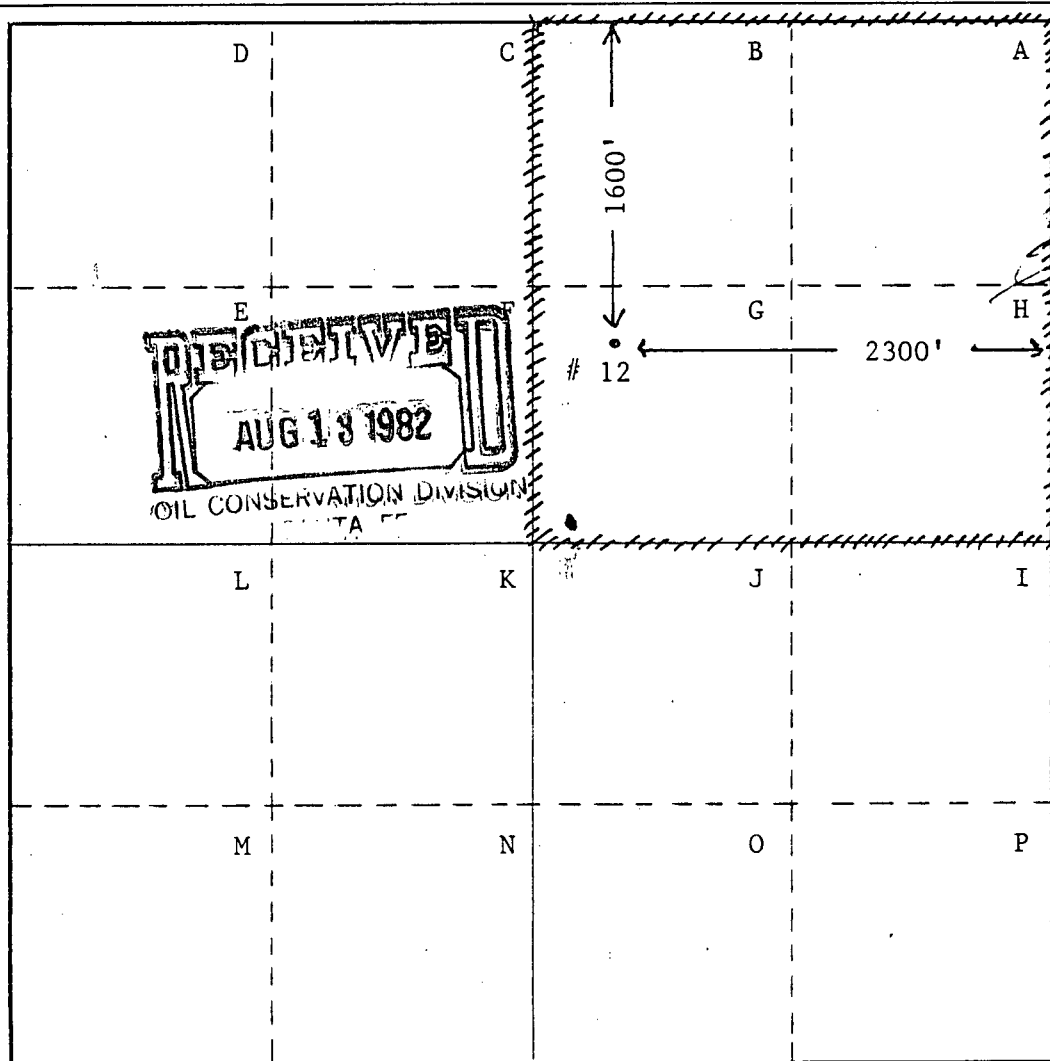
Operator Phillips Petroleum Company			Lease Lusk Deep Unit A		Well No. 12
Unit Letter G	Section 20	Township 19 South	Range 32 East	County Lea	
Actual Footage Location of Well: 1660 feet from the North line and 2300 feet from the East line					
Ground Level Elev. 3581' Gr.	Producing Formation Strawn		Pool Lusk Strawn		Dedicated Acreage: 160 Acres

1. Outline the acreage dedicated to the subject well by colored pencil or hachure marks on the plat below.
2. If more than one lease is dedicated to the well, outline each and identify the ownership thereof (both as to working interest and royalty).
3. If more than one lease of different ownership is dedicated to the well, have the interests of all owners been consolidated by communitization, unitization, force-pooling, etc?

☐ Yes ☐ No If answer is "yes," type of consolidation _____

If answer is "no," list the owners and tract descriptions which have actually been consolidated. (Use reverse side of this form if necessary.) _____

No allowable will be assigned to the well until all interests have been consolidated (by communitization, unitization, forced-pooling, or otherwise) or until a non-standard unit, eliminating such interests, has been approved by the Commission.



CERTIFICATION

I hereby certify that the information contained herein is true and complete to the best of my knowledge and belief.

W.J. Mueller
Name

Sr. Engineering Specialist
Position

Phillips Petroleum Company
Company

Date
August 5, 1982

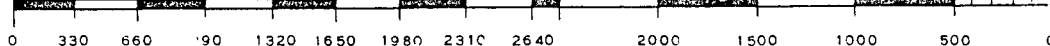
I hereby certify that the well location shown on this plat was plotted from field notes of actual surveys made by me or under my supervision, and that the same is true and correct to the best of my knowledge and belief.

September 12, 1974

Date Surveyed

Registered Professional Engineer
and/or Land Surveyor

Certificate No.



195