

Tenneco Oil Exploration and Production

A Tenneco Company

Western Rocky Mountain Division

P.O. Box 3249
Englewood, Colorado 80155
(303) 740-4800

Delivery Address:
6061 South Willow Drive
Englewood, Colorado




NSL
Rule 3B-1670
10-12-82 1587

Certified Mail
Return Receipt Requested

September 20, 1982

New Mexico Oil Conservation Division
P.O. Box 2088
Santa Fe, NM 87501
Attn: Joe D. Ramey



New Mexico Oil Conservation Division
1000 Rio Brazos Road
Aztec, NM 87401
Attn: Frank Chavez

Application for Unorthodox Location
Jackson Com 1E
1690' FSL 30' FEL, Sec 8, T28N, R9W
San Juan County, New Mexico

Basin Dakota

Gentlemen:

Attached in duplicate (to each office) are a well location plat (C-102) with an ownership plat for the above referenced well.

Due to steep topography and the unusual size and shape of the spacing unit, the well could not be located where it conforms to state spacing requirements. This is the only geologic and topographic site acceptable.

A copy of this application is being submitted to all offset operators by certified mail with a request that they furnish your Santa Fe office with a waiver of objection.

Pursuant to the authority of Rule 104-F we respectfully request your approval of an exemption to the standard well location requirements.

Yours very truly,

TENNECO OIL COMPANY

Ken Russell
Senior Production Analyst

KR/wt
Enclosures

W A I V E R

_____ hereby waives objection to Tenneco Oil Company's application for unorthodox location for their Jackson Com 1E proposed above.

BY: _____

DATE: _____

OFFSET OPERATORS

Tenneco Jackson Com 1E

1690' FSL, 30' FEL, Sec. 8, T28N, R9W

San Juan County, New Mexico

Amoco Production Co.
1670 Broadway
Denver, CO 80202
Attention: R. C. Brooke, Jr.

El Paso Natural Gas
P. O. Box 990
Farmington, NM 87401
Attention: Carl Matthews

Southern Union Exploration Co.
P. O. Box 750, 208 E. Apache St.
Farmington, NM 87401

R 9 W

NEW MEXICO OIL CONSERVATION COMMISSION
WELL LOCATION AND ACREAGE DEDICATION PLAT

Form C-102
Supersedes C-128
Effective 1-1-65

All distances must be from the outer boundaries of the Section.

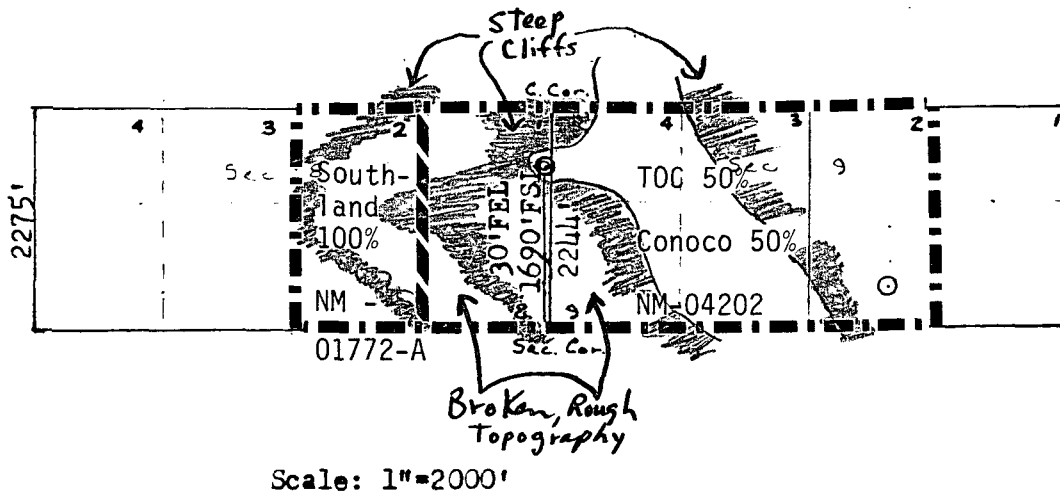
Operator TENNECO OIL COMPANY		Lease JACKSON COM		Well No. 1E	
Unit Letter I (Lot #1)	Section 8	Township 28N	Range 9W	County San Juan	
Actual Footage Location of Well: 1690 feet from the South line and 30 feet from the East line					
Ground Level Elev. 6602	Producing Formation Dakota		Pool Basin Dakota		Dedicated Acreage: 340.52 Acres

1. Outline the acreage dedicated to the subject well by colored pencil or hachure marks on the plat below.
2. If more than one lease is dedicated to the well, outline each and identify the ownership thereof (both as to working interest and royalty).
3. If more than one lease of different ownership is dedicated to the well, have the interests of all owners been consolidated by communitization, unitization, force-pooling, etc?

☒ Yes ☐ No If answer is "yes," type of consolidation Communitized

If answer is "no," list the owners and tract descriptions which have actually been consolidated. (Use reverse side of this form if necessary.)

No allowable will be assigned to the well until all interests have been consolidated (by communitization, unitization, forced-pooling, or otherwise) or until a non-standard unit, eliminating such interests, has been approved by the Commission.



CERTIFICATION

I hereby certify that the information contained herein is true and complete to the best of my knowledge and belief.

Ken Russell

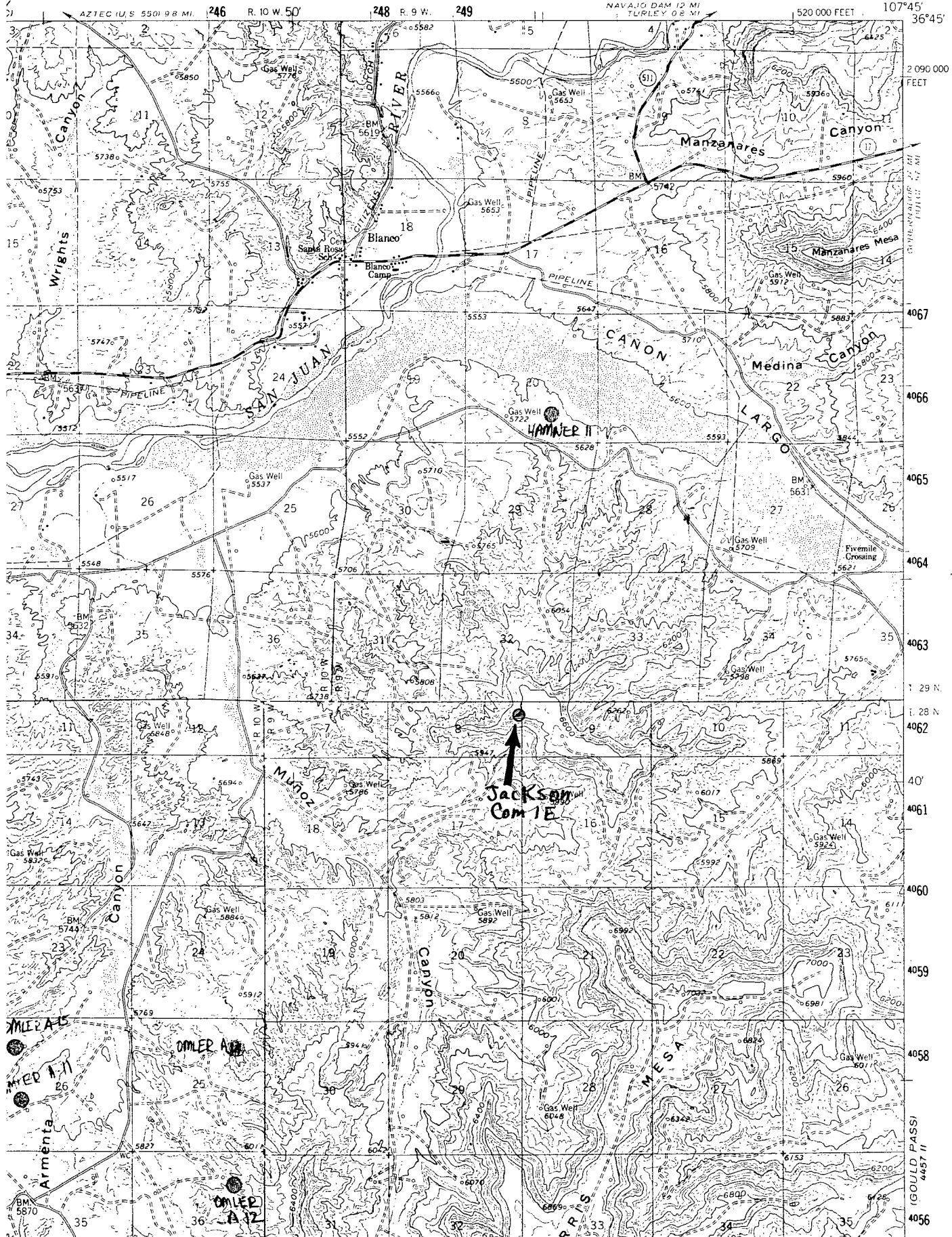
Name
Ken Russell
Position
Sr. Production Analyst
Company
Tenneco Oil Co.
Date
September 20, 1982

I hereby certify that the well location shown on this plat was plotted from field notes of actual surveys made by me or under my supervision, and that the same is true and correct to the best of my knowledge and belief.

Date Surveyed
August 12, 1982
Registered Professional Engineer and Land Surveyor
Frederick J. Kerr
Certificate No. 3950

BLOOMFIELD QUADRANGLE
NEW MEXICO-SAN JUAN CO.
15 MINUTE SERIES (TOPOGRAPHIC)

4457 I
INAVAJO DAM



Tenneco Oil Exploration and Production

A Tenneco Company

Western Rocky Mountain Division

P.O. Box 3249
Englewood, Colorado 80155
(303) 740-4800

Delivery Address:
6061 South Willow Drive
Englewood, Colorado




Certified Mail
Return Receipt Requested

September 20, 1982

New Mexico Oil Conservation Division
P.O. Box 2088
Santa Fe, NM 87501
Attn: Joe D. Ramey

New Mexico Oil Conservation Division
1000 Rio Brazos Road
Aztec, NM 87401
Attn: Frank Chavez



Application for Unorthodox Location
Jackson Com 1E
1690' FSL 30' FEL, Sec 8, T28N, R9W
San Juan County, New Mexico

Gentlemen:

Attached in duplicate (to each office) are a well location plat (C-102) with an ownership plat for the above referenced well.


Due to steep topography and the unusual size and shape of the spacing unit, the well could not be located where it conforms to state spacing requirements. This is the only geologic and topographic site acceptable.

A copy of this application is being submitted to all offset operators by certified mail with a request that they furnish your Santa Fe office with a waiver of objection.

Pursuant to the authority of Rule 104-F we respectfully request your approval of an exemption to the standard well location requirements.


Yours very truly,

TENNECO OIL COMPANY


Ken Russell
Senior Production Analyst

KR/wt
Enclosures


WAIVER

 hereby waives objection to Tenneco Oil Company's application for unorthodox location for their Jackson Com 1E proposed above.

BY: 

DATE: 9-24-82