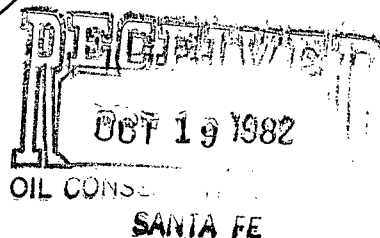


# dugan production corp.

Mr. Joe D. Ramey, Division Director  
New Mexico Oil Conservation Division  
P O Box 2088  
Santa Fe, NM 87501

RE: Application for Administrative Approval of  
Unorthodox Location for Dugan Production Corp.  
Windfall #10, 1600' FSL - 1600' FWL  
Sec. 31 T26N R11W, San Juan County, NM

October 14, 1982



1598  
NSL oil  
Gallup  
Down hole commingled  
Gallup oil Basin Dakota  
Rule 104 F  
11-9-82

Dear Mr. Ramey:

We hereby request approval of an unorthodox location for the subject well. Copies of the well location plat and a production map showing offsetting operators are attached for your reference.

This well was approved as a gas well in the Dakota Formation and was an orthodox location for a Dakota well; however, it was completed in the Basin Dakota and Undesignated Gallup Formations, with production commingled in the well bore per NMOCD Order No. R-6720. It is an unorthodox location for an oil well.

A copy of this application is being submitted to all offsetting operators by certified mail with a request that they furnish your office a waiver of objection.

We request your approval of this location under the provision of NMOCD Rule 104-F.

Sincerely,

*Jerry McHugh*

Jerry McHugh  
Landman

fp

cc: Frank Chavez, NMOCD, Aztec, NM  
James Sims, MMS, Farmington, NM  
Offsetting Operators

-----  
WAIVER

\_\_\_\_\_  
HEREBY WAIVES OBJECTION TO THE ABOVE  
APPLICATION FOR UNORTHODOX LOCATION.

\_\_\_\_\_  
DATE

\_\_\_\_\_  
BY:

All distances must be from the outer boundaries of the Section.

Operator <b>DUGAN PRODUCTION CORP.</b>		Lease <b>Windfall</b>		Well No. <b>10</b>	
Init Letter <b>F</b>	Section <b>31</b>	Township <b>26N</b>	Range <b>11W</b>	County <b>San Juan</b>	
Actual Postage Location of Well: <b>1600'</b> feet from the <b>North</b> line and <b>1600'</b> feet from the <b>West</b> line					
Ground Level Elev. <b>6142'</b>	Producing Formation <b>Gallup</b> <del>Mancos</del>		Pool <b>Undesignated</b> <del>Bisti Mancos</del>		Dedicated Acreage: <b>40</b> Acres

1. Outline the acreage dedicated to the subject well by colored pencil or hatchure marks on the plat below.
2. If more than one lease is dedicated to the well, outline each and identify the ownership thereof (both as to working interest and royalty).  
**NA**
3. If more than one lease of different ownership is dedicated to the well, have the interests of all owners been consolidated by communitization, unitization, force-pooling, etc?

☐ Yes ☐ No If answer is "yes," type of consolidation \_\_\_\_\_

If answer is "no," list the owners and tract descriptions which have actually been consolidated. (Use reverse side of this form if necessary.) \_\_\_\_\_

No allowable will be assigned to the well until all interests have been consolidated (by communitization, unitization, forced-pooling, or otherwise) or until a non-standard unit, eliminating such interests, has been approved by the Division.

1600'

1600'

31

RECEIVED  
OCT 19 1982  
OIL CONSERVATION DIVISION  
SANTA FE

ACCEPTED FOR RECORD

JUN 16 1981

FARMINGTON DISTRICT

BY RS

CERTIFICATION

I hereby certify that the information contained herein is true and complete to the best of my knowledge and belief.

Name Tom Dugan

Position Petroleum Engineer

Company Dugan Production Corp.

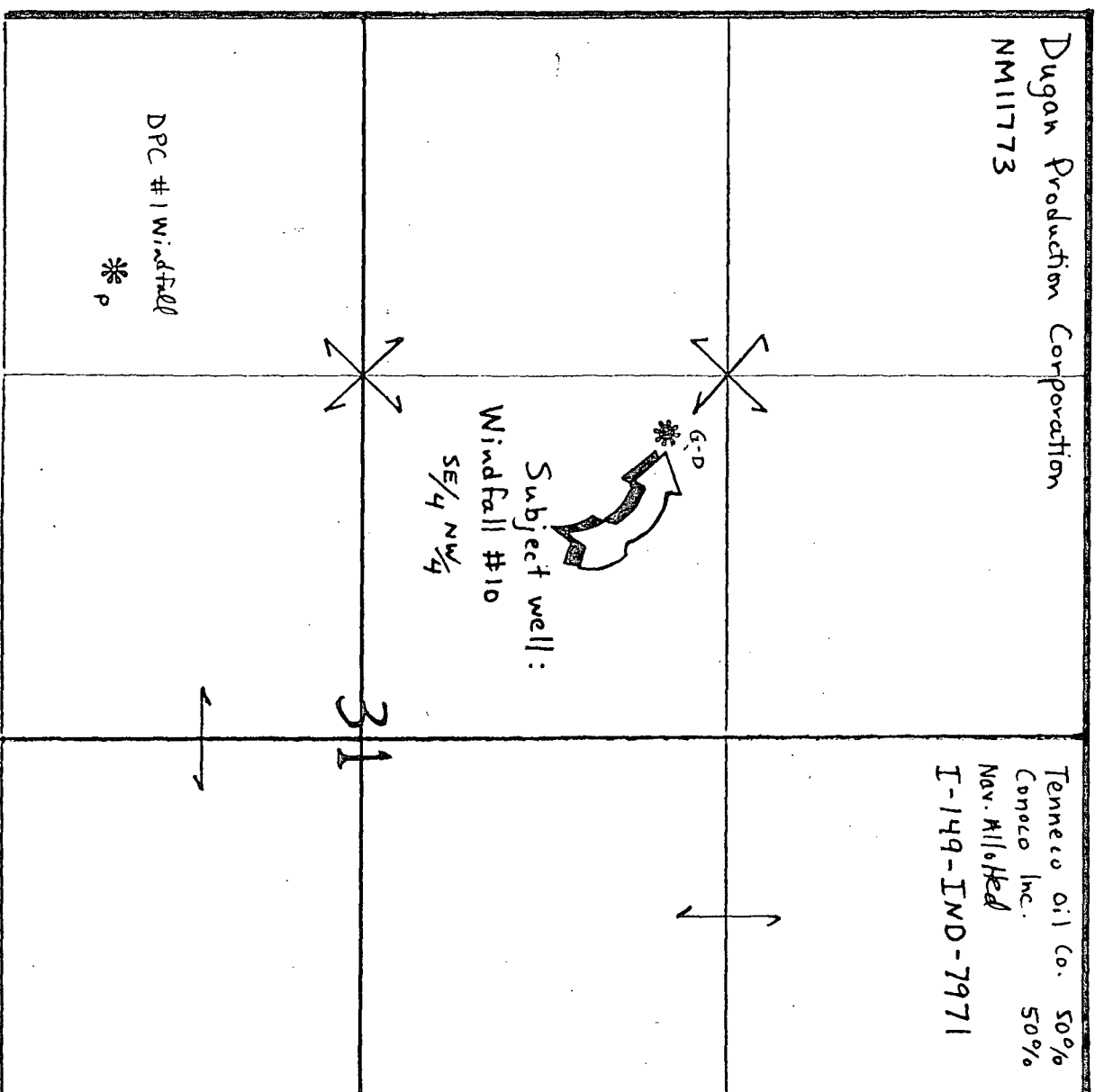
Date 6-11-81

I hereby certify that the well location shown on this plat was plotted from field notes of actual surveys made by me or under my supervision, and that the same is true and correct to the best of my knowledge and belief.

Date Surveyed 6-3-81

Registered Professional Engineer and/or Land Surveyor  
Thomas A. Dugan

T26N-R11W N.M.P.M.



Application for Administrative Approval of  
Unorthodox Location for Dugan Production Corp.  
Windfall #10, 1600' FSL - 1600' FWL  
Sec. 31 T26N R11W, San Juan County, NM

OFFSETTING OPERATORS

W/2 NE/4 Sec. 31, T26N R11W,

Conoco, Inc.  
Box 460  
Hobbs, NM 88240

Tenneco Oil Co.  
P O Box 3249  
Englewood, CO 80155




598

**Mark K. Mosley**  
Division Manager  
Production Department  
Hobbs Division  
North American Production

**Conoco Inc.**  
P. O. Box 460  
726 E. Michigan  
Hobbs, NM 88240  
(505) 393-4141

October 28, 1982

New Mexico Oil Conservation Division  
Department of Energy and Minerals  
P. O. Box 2088  
Santa Fe, NM 87501



Attention Mr. J. D. Ramey

Gentlemen:

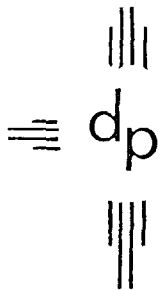
Application for Administrative Approval of Unorthodox Location for Dugan  
Production Corp. Windfall #10, 1600' FSL - 1600' FWL, Section 31,  
T-26 North, R-11 West, San Juan County, New Mexico

Conoco Inc. has approved as offset operator Dugan Production Corporation's request for unorthodox location for the subject well. One copy of the waiver is attached for your file.

Yours very truly,

A handwritten signature in dark ink, appearing to read "Mark K. Mosley". The signature is fluid and cursive, with a long, sweeping underline.

HAI:mhe



# dugan production corp.

October 14, 1982

Mr. Joe D. Ramey, Division Director  
New Mexico Oil Conservation Division  
P O Box 2088  
Santa Fe, NM 87501

RE: Application for Administrative Approval of  
Unorthodox Location for Dugan Production Corp.  
Windfall #10, 1600' FSL - 1600' FWL  
Sec. 31 T26N R11W, San Juan County, NM

Dear Mr. Ramey:

We hereby request approval of an unorthodox location for the subject well. Copies of the well location plat and a production map showing offsetting operators are attached for your reference.

This well was approved as a gas well in the Dakota Formation and was an orthodox location for a Dakota well; however, it was completed in the Basin Dakota and Undesignated Gallup Formations, with production commingled in the well bore per NMOCD Order No. R-6720. It is an unorthodox location for an oil well.

A copy of this application is being submitted to all offsetting operators by certified mail with a request that they furnish your office a waiver of objection.

We request your approval of this location under the provision of NMOCD Rule 104-F.

Sincerely,

*Jerry McHugh*

Jerry McHugh  
Landman

fp

cc: Frank Chavez, NMOCD, Aztec, NM  
James Sims, MMS, Farmington, NM  
Offsetting Operators

**SIGN & RETURN  
THIS COPY**

*To Joe Ramey*

-----  
WAIVER

CONOCO INC.  
APPLICATION FOR UNORTHODOX LOCATION.

HEREBY WAIVES OBJECTION TO THE ABOVE

October 28, 1982

DATE

BY:

*Mr. Masley*



STATE OF NEW MEXICO  
ENERGY AND MINERALS DEPARTMENT

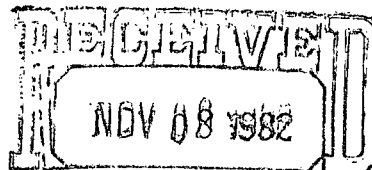
OIL CONSERVATION DIVISION  
AZTEC DISTRICT OFFICE

1000 RIO BRAZOS ROAD  
AZTEC, NEW MEXICO 87410  
(505) 334-6178

OIL CONSERVATION DIVISION  
BOX 2088  
SANTA FE, NEW MEXICO 87501

DATE 11-1-82

RE: Proposed MC \_\_\_\_\_  
Proposed DHC \_\_\_\_\_  
Proposed NSL ✓ \_\_\_\_\_  
Proposed SWD \_\_\_\_\_  
Proposed WFX \_\_\_\_\_  
Proposed PMX \_\_\_\_\_



OIL CONSERVATION DIVISION  
SANTA FE

Gentlemen:

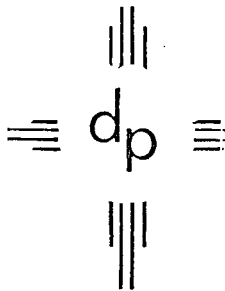
I have examined the application dated 10-18-82  
for the Dugan Prod. Corp. Windfall #10 F-31-26N-11W  
Operator Lease and Well No. Unit, S-T-R

and my recommendations are as follows:

Approve for Gallup

Yours truly,

Jeff A. Edmister




nsL  
1598  
dugan production corp.

October 14, 1982

Mr. Joe D. Ramey, Division Director  
New Mexico Oil Conservation Division  
P O Box 2088  
Santa Fe, NM 87501

RE: Application for Administrative Approval of  
Unorthodox Location for Dugan Production Corp.  
Windfall #10, 1600' FSL - 1600' FWL  
Sec. 31 T26N R11W, San Juan County, NM



Dear Mr. Ramey:

We hereby request approval of an unorthodox location for the subject well. Copies of the well location plat and a production map showing offsetting operators are attached for your reference.

This well was approved as a gas well in the Dakota Formation and was an orthodox location for a Dakota well; however, it was completed in the Basin Dakota and Undesignated Gallup Formations, with production commingled in the well bore per NMOCD Order No. R-6720. It is an unorthodox location for an oil well.

A copy of this application is being submitted to all offsetting operators by certified mail with a request that they furnish your office a waiver of objection.

We request your approval of this location under the provision of NMOCD Rule 104-F.

Sincerely,

*Jerry McHugh*  
Jerry McHugh  
Landman

fp

cc: Frank Chavez, NMOCD, Aztec, NM  
James Sims, MMS, Farmington, NM  
Offsetting Operators

**SIGN & RETURN  
THIS COPY  
to Joe Ramey**

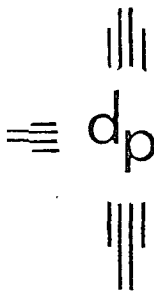
-----  
WAIVER

*Tenneco Oil Company*  
APPLICATION FOR UNORTHODOX LOCATION.

*10/18/82*  
DATE

HEREBY WAIVES OBJECTION TO THE ABOVE

BY: *Jerry McHugh*




# dugan production corp.

CERTIFIED MAIL - RETURN RECEIPT REQUESTED

October 14, 1982

Tenneco Oil Co.  
P O Box 3249  
Englewood, CO 80155



RE: Application for Administrative Approval of  
Unorthodox Location for Dugan Production Corp.  
Windfall #10, 1600' FSL - 1600' FWL  
Sec. 31 T26N R11W, San Juan County, NM

Gentlemen:

Enclosed are copies of the instruments filed with the New Mexico Oil Conservation Division, regarding the Application for Administrative Approval of the Unorthodox Location for the subject well.

If you do not have any objection to this unorthodox location, please sign all three copies of this waiver. Please send one executed copy to Joe D. Ramey, Division Director, New Mexico Oil Conservation Division, P O Box 2088, Santa Fe, NM, 87501, and return one executed copy to our office. The remaining copy is for your records.

Thank you in advance for your assistance and cooperation in this matter.

Sincerely,

*Jerry McHugh*

Jerry McHugh  
Landman

fp

Enclosures

cc: Joe Ramey, NMOCD