

Tenneco Oil Exploration and Production

A Tenneco Company

Western Rocky Mountain Division

P.O. Box 3249
Englewood, Colorado 80155
(303) 740-4800

Delivery Address:
6061 South Willow Drive
Englewood, Colorado

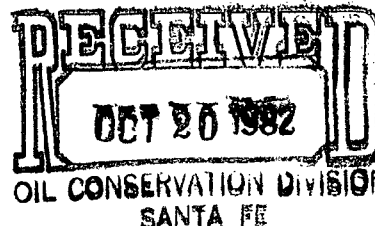


Certified Mail
Return Receipt Requested

October 18, 1982

New Mexico Oil Conservation Division
P.O. Box 2088
Santa Fe, NM 87501
Attn: Joe D. Ramey

New Mexico Oil Conservation Division
1000 Rio Brazos Road
Aztec, NM 87401
Attn: Frank Chavez



11-9-82

Application for Unorthodox Location
Tenneco Warren #5
T580' FNL, 2070' FEL
Sec. 24, T28N, R9W
San Juan County, New Mexico

Gentlemen:

Attached in duplicate (to each office) are a well location plat (C-102) with an ownership plat for the above referenced well.

Due to steep topography, the well was located where it does not conform to State spacing requirements. This is the only geologic and topographic site acceptable.

A copy of this application is being submitted to all offset operators by certified mail with a request that they furnish your Santa Fe office with a waiver of objection.

Pursuant to the authority of Rule 104-F we respectfully request your approval of an exemption to the standard well location requirements.

Yours very truly,

TENNECO OIL COMPANY

Ken Russell
Senior Production Analyst

KR/wt
Enclosures

W A I V E R

_____ hereby waives objection to Tenneco Oil Company's application for unorthodox Location for their Tenneco Warren #5, proposed above.

BY: _____

DATE: _____

Tenneco Oil Exploration and Production

A Tenneco Company

Western Rocky Mountain Division

P.O. Box 3249
Englewood, Colorado 80155
(303) 740-4800

Certified Mail
Return Receipt Requested

New Mexico Oil Conservation Division
P.O. Box 2088
Santa Fe, NM 87501
Attn: Joe D. Ramey

New Mexico Oil Conservation Division
1000 Rio Brazos Road
Aztec, NM 87401
Attn: Frank Chavez


Delivery Address:
6061 South Willow Drive
Englewood, Colorado

October 26, 1982



NSL 1622
Rule 3 R 1620
Waiting over
Immediate

Original
receipt & date
10-15-82



OIL CONSERVATION DIVISION
SANTA FE

Application for Unorthodox Location
Tenneco Warren #5
1580' FNL, 2070' FEL
Sec. 24, T28N, R9W
San Juan County, New Mexico

Business Dakota

Gentlemen:

Attached in duplicate (to each office) are a well location plat (C-102) with an ownership plat for the above referenced well.

Due to steep topography, the well could not be located where it conforms to state spacing requirements. This is the only geologic and topographic site acceptable.

A copy of this application is being submitted to all offset operators by certified mail with a request that they furnish your Santa Fe office with a waiver of objection.

Pursuant to the authority of Rule 104-F we respectfully request your approval of an exemption to the standard well location requirements.

Yours very truly,

TENNECO OIL COMPANY

Ken Russell

Ken Russell
Senior Production Analyst

KR/ch
Enclosures

W A I V E R

_____ hereby waives objection to Tenneco Oil Company's application for unorthodox location for their Tenneco Warren #5, proposed above.

BY: _____

DATE: _____

OFFSET OPERATORS
Tenneco Warren #5
1580' FNL, 2070' FEL, Sec. 24, T28N, R9W
San Juan County, New Mexico

El Paso Natural Gas
P. O. Box 990
Farmington, New Mexico 87401

Amoco Production Co.
1670 Broadway
Denver, CO 80202
Attention: R. C. Brooke, Jr.

All distances must be from the outer boundaries of the Section.

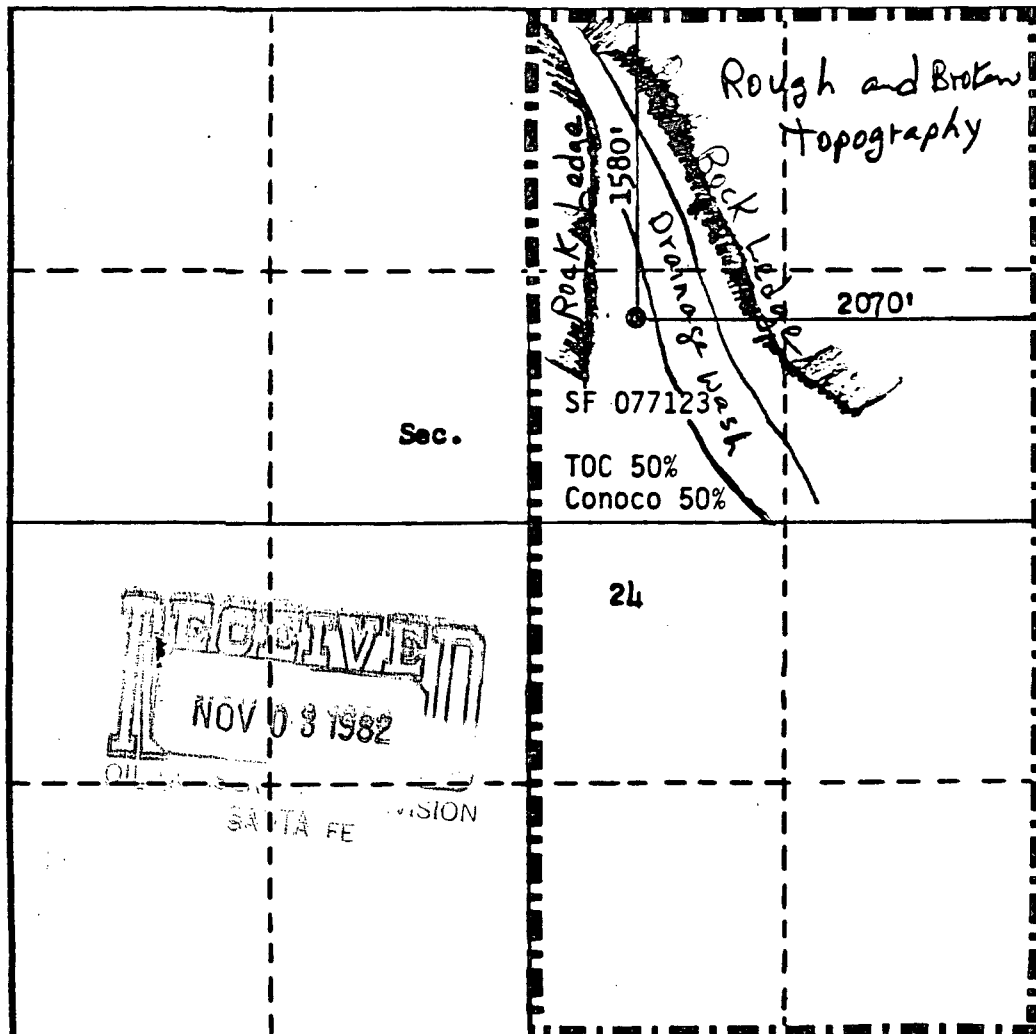
Operator TENNECO OIL COMPANY			Lease WARREN		Well No. 5
Unit Letter G	Section 24	Township 28N	Range 9W	County San Juan	
Actual Footage Location of Well: 1580 feet from the North line and 2070 feet from the East line					
Ground Level Elev. 5916	Producing Formation Dakota		Pool Basin Dakota		Dedicated Acreage: 320 Acres

1. Outline the acreage dedicated to the subject well by colored pencil or hatchure marks on the plat below.
2. If more than one lease is dedicated to the well, outline each and identify the ownership thereof (both as to working interest and royalty).
3. If more than one lease of different ownership is dedicated to the well, have the interests of all owners been consolidated by communitization, unitization, force-pooling, etc?

☐ Yes ☐ No If answer is "yes," type of consolidation _____

If answer is "no," list the owners and tract descriptions which have actually been consolidated. (Use reverse side of this form if necessary.) _____

No allowable will be assigned to the well until all interests have been consolidated (by communitization, unitization, forced-pooling, or otherwise) or until a non-standard unit, eliminating such interests, has been approved by the Commission.



CERTIFICATION

I hereby certify that the information contained herein is true and complete to the best of my knowledge and belief.

Ken Russell

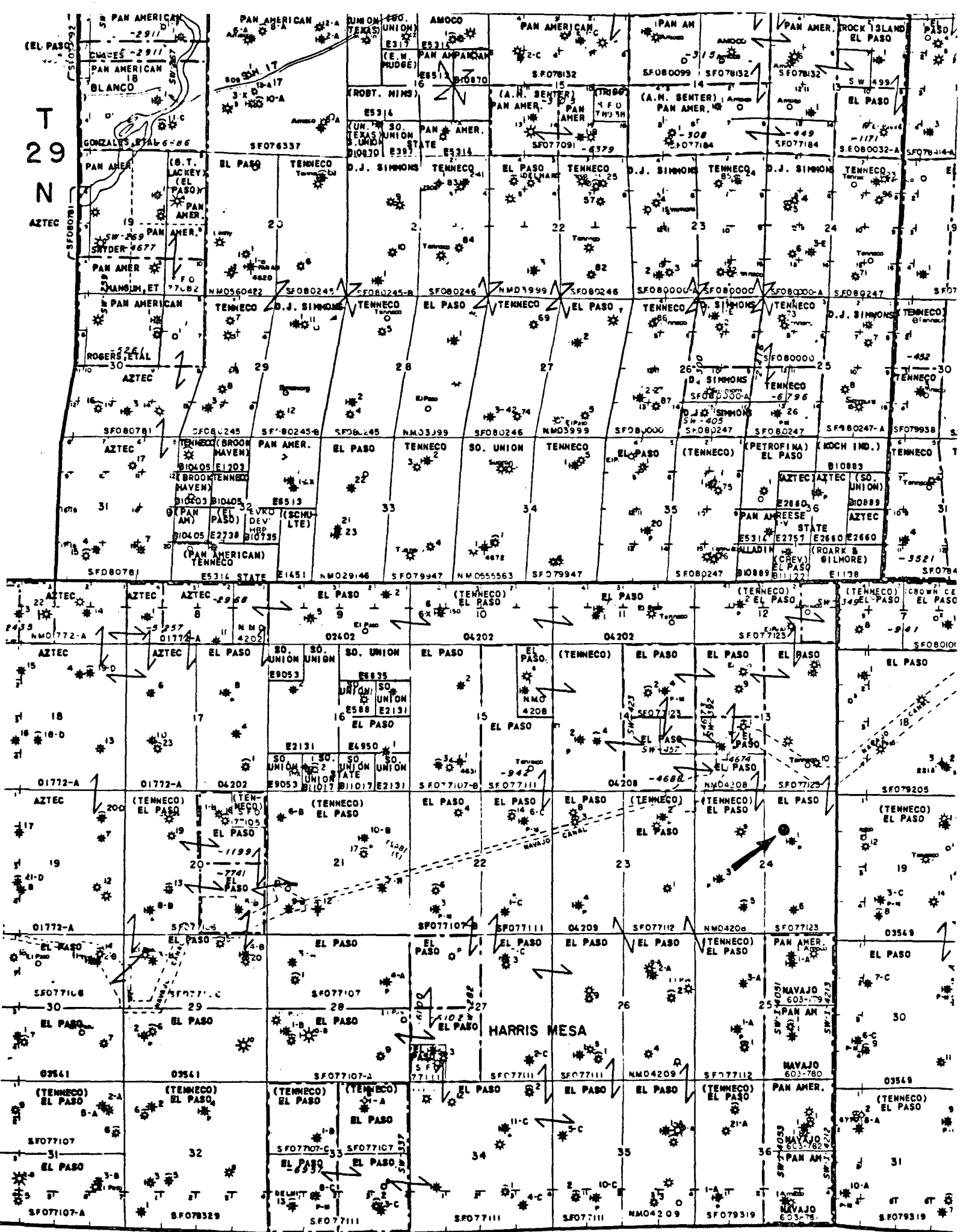
Name
Ken Russell
Position
Sr. Production Analyst
Company
Tenneco Oil Co., WRMD

Date
October 4, 1982

I hereby certify that the well location shown on this plat was plotted from field notes of actual surveys made by me or under my supervision, and that the same is true and correct to the best of my knowledge and belief.

Date Surveyed
August 11, 1982
Registered Professional Engineer
and/or Land Surveyor
Fred B. Kerr Jr.
Fred B. Kerr Jr.
Certificate No.
3950







STATE OF NEW MEXICO
ENERGY AND MINERALS DEPARTMENT
OIL CONSERVATION DIVISION

October 18, 1982

BRUCE KING
GOVERNOR

LARRY KEHOE
SECRETARY

POST OFFICE BOX 2088
STATE LAND OFFICE BUILDING
SANTA FE, NEW MEXICO 87501
(505) 827-2434

Tenneco Oil Exploration and Prod.
P. O. Box 3249
Englewood, Colorado 80155

Re: Application for Non-Standard
Location: Tenneco Warren No. 5,
Sec. 24, T-28-N, R-9-W,
San Juan County, N.M.

We may not process the subject application for non-standard location until the required information or plats checked below (is)(are) submitted.

- ☐ A plat must be submitted clearly showing the ownership of the offsetting leases.
- ☐ A statement must be submitted that offset owners have been notified of the application by certified mail.
- ☐ A plat must be submitted fully identifying the topography necessitating the non-standard location.
- ☒ Other: One copy of the application must bear an original signature. Those submitted are all xerox copies.

Very truly yours,

R. L. STAMETS
Technical Support Chief

RLS/dr

Tenneco Oil Exploration and Production

A Tenneco Company

Western Rocky Mountain Division

P.O. Box 3249
Englewood, Colorado 80155
(303) 740-4800

Delivery Address:
6061 South Willow Drive
Englewood, Colorado




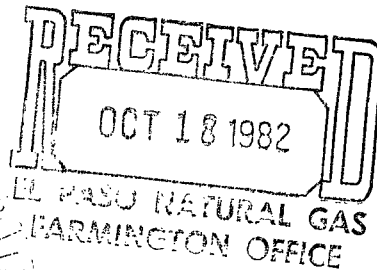
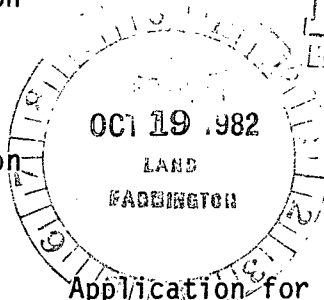
[Handwritten signature]

Certified Mail
Return Receipt Requested

October 4, 1982

New Mexico Oil Conservation Division
P.O. Box 2088
Santa Fe, NM 87501
Attn: Joe D. Ramey

New Mexico Oil Conservation Division
1000 Rio Brazos Road
Aztec, NM 87401
Attn: Frank Chavez



Application for Unorthodox Location
Tenneco Warren #5
1580' FNL, 2070' FEL,
Sec. 24, T28N, R9W
San Juan County, New Mexico

Gentlemen:

SANTA FE

Attached in duplicate (to each office) are a well location plat (C-102) with an ownership plat for the above referenced well.

Due to steep topography, the well was located where it does not conform to State spacing requirements. This is the only geologic and topographic site acceptable.

A copy of this application is being submitted to all offset operators by certified mail with a request that they furnish your Santa Fe office with a waiver of objection.

Pursuant to the authority of Rule 104-F we respectfully request your approval of an exemption to the standard well location requirements.

Yours very truly,

TENNECO OIL COMPANY

[Signature: Ken Russell]
Ken Russell

Senior Production Analyst

KR/wt
Enclosures

W A I V E R

El Paso Natural Gas Company hereby waives objection to Tenneco Oil Company's application for unorthodox location for their Tenneco Warren #5, proposed above.

BY: *[Signature: John A. Ahlman]*

DATE: *[Signature: 10-19-82]*

**Tenneco Oil
Exploration and Production**

A Tenneco Company

Western Rocky Mountain Division


P.O. Box 3249
Englewood, Colorado 80155
(303) 740-4800

Delivery Address:
6061 South Willow Drive
Englewood, Colorado

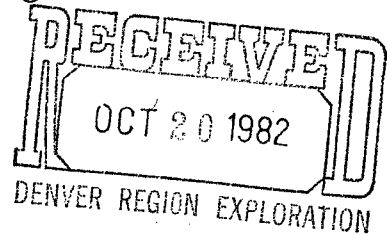
Certified Mail
Return Receipt Requested

New Mexico Oil Conservation Division
P.O. Box 2088
Santa Fe, NM 87501
Attn: Joe D. Ramey

New Mexico Oil Conservation Division
1000 Rio Brazos Road
Aztec, NM 87401
Attn: Frank Chavez



October 18, 1982



Application for Unorthodox Location
Tenneco Warren #5
1580' FNL, 2070' FEL,
Sec. 24, T28N, R9W
San Juan County, New Mexico

Gentlemen:

Attached in duplicate (to each office) are a well location plat (C-102) with an ownership plat for the above referenced well.

Due to steep topography, the well was located where it does not conform to State spacing requirements. This is the only geologic and topographic site acceptable.

A copy of this application is being submitted to all offset operators by certified mail with a request that they furnish your Santa Fe office with a waiver of objection.

Pursuant to the authority of Rule 104-F we respectfully request your approval of an exemption to the standard well location requirements.

Yours very truly,

TENNECO OIL COMPANY

Ken Russell
Ken Russell
Senior Production Analyst

KR/wt
Enclosures

W A I V E R

Amoco Production Co. hereby waives objection to Tenneco Oil Company's application for unorthodox location for their Tenneco Warren #5, proposed above.

BY: *[Signature]*

DATE: 11-1-82



STATE OF NEW MEXICO
ENERGY AND MINERALS DEPARTMENT


OIL CONSERVATION DIVISION
AZTEC DISTRICT OFFICE

1000 RIO BRAZOS ROAD
AZTEC, NEW MEXICO 87410
(505) 334-6178

OIL CONSERVATION DIVISION
BOX 2088
SANTA FE, NEW MEXICO 87501

DATE 11-2-82

RE: Proposed MC _____
Proposed DHC _____
Proposed NSL ✓ _____
Proposed SWD _____
Proposed WFX _____
Proposed PMX _____



Gentlemen:

I have examined the application dated 10-15-82
for the Tenneco Warren #5 G-24-28N-9W
Operator Lease and Well No. Unit, S-T-R

and my recommendations are as follows:

Approve

Yours truly,

Jeff A. Edmister