

Tenneco Oil Exploration and Production

A Tenneco Company

Western Rocky Mountain Division

P.O. Box 3249
Englewood, Colorado 80155
(303) 740-4800


Delivery Address:
6061 South Willow Drive
Englewood, Colorado

November 12, 1982

CERTIFIED MAIL
Return Receipt Requested

New Mexico Oil Conservation Division
P.O. Box 2088
Santa Fe, NM 87501
Attn: Joe D. Ramey

New Mexico Oil Conservation Division
1000 Rio Brazos Road
Aztec, NM 87401
Attn: Frank Chavez



Application for Unorthodox Location
Tenneco Childers 3E
1290' FSL, 1780' FEL Basin Dakota
Sec. 3, T31N, R11W
San Juan County, New Mexico

Gentlemen:

Attached in duplicate (to each office) are a well location plat (C-102) with an ownership plat for the above referenced well.

Due to steep topography, the location of a small reservoir and an existing well, this well could not be placed where it conforms to state spacing requirements. This is the only geologic and topographic site acceptable.

A copy of this application is being submitted to all offset operators by certified mail with a request that they furnish your Santa Fe office with a waiver of objection.

Pursuant to the authority of Rule 104-F we respectfully request your approval of an exemption to the standard well location requirements.

Yours very truly,

TENNECO OIL COMPANY


Ken Russell

Senior Production Analyst

KR/ch
Enclosures

W A I V E R

_____ hereby waives objection to Tenneco Oil Company's application for unorthodox location for their Tenneco Childers 3E, proposed above.

BY: _____

DATE: _____

Offset Operators
Tenneco Childers 3E
1290' FSL, 1780' FEL
Sec. 3, T31N, R11W
San Juan County, New Mexico

El Paso Natural Gas
Box 990
Farmington, New Mexico 87401

Attention: Carl E. Matthews

Southland Royalty Co.
Bloomfield Highway
Farmington, New Mexico 87401

Attention: C. C. Parsons

Kimbark Oil & Gas Company
1580 Lincoln St., Suite 700
Denver, CO 80203

Attention: Bruce N. Burley

OIL CONSERVATION DIVISION

P. O. BOX 2088

SANTA FE, NEW MEXICO 87501

Form C-107
Revised 10-1-78

STATE OF NEW MEXICO

ENERGY AND MINERALS DEPARTMENT

All distances must be from the outer boundaries of the Section.

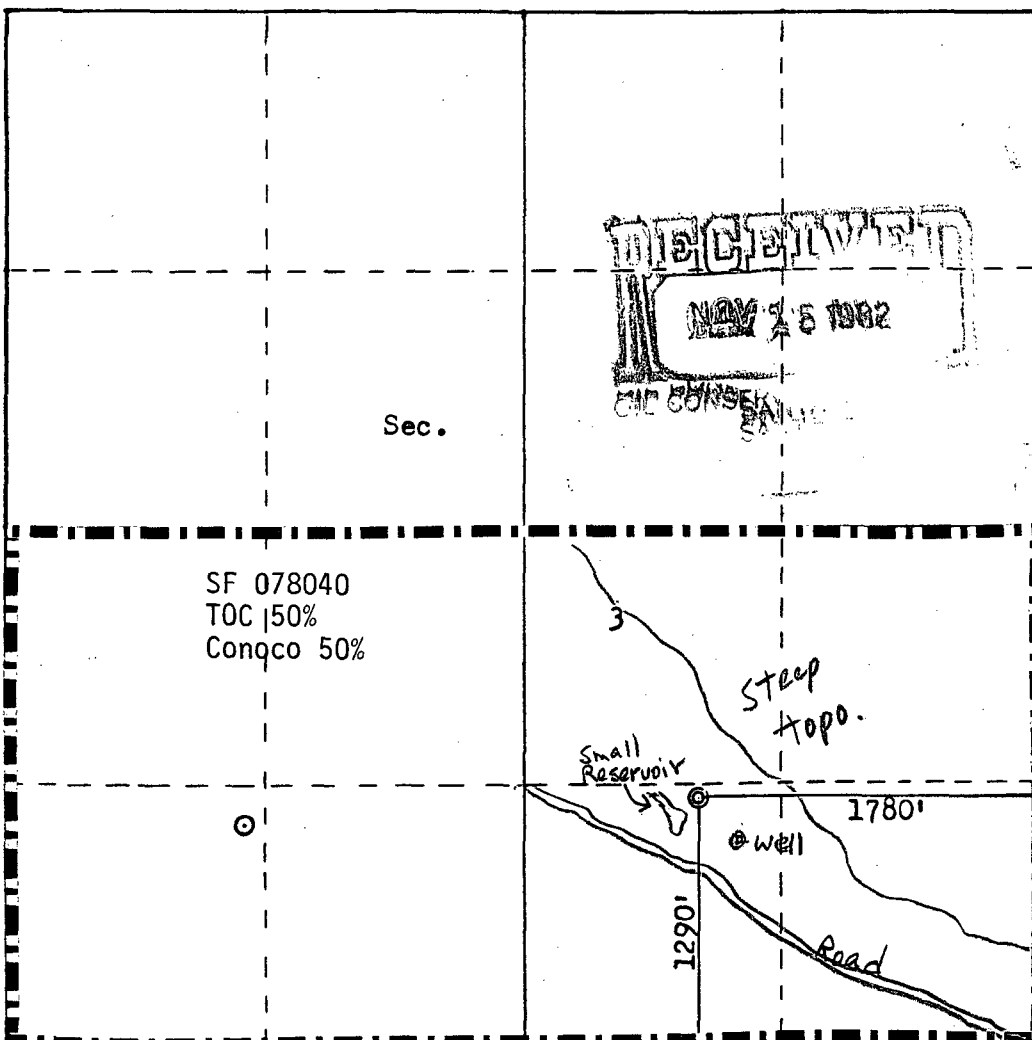
Operator TENNECO OIL COMPANY		Lease CHILDERS		Well No. 3E	
Unit Letter 0	Section 3	Township 31N	Range 11W	County San Juan	
Actual Footage Location of Well: 1290 feet from the South line and 1780 feet from the East line					
Ground Level Elev: 5980	Producing Formation Dakota		Pool Basin Dakota	Dedicated Acreage: 320 Acres	

1. Outline the acreage dedicated to the subject well by colored pencil or hachure marks on the plat below.
2. If more than one lease is dedicated to the well, outline each and identify the ownership thereof (both as to working interest and royalty).
3. If more than one lease of different ownership is dedicated to the well, have the interests of all owners been consolidated by communitization, unitization, force-pooling, etc?

☐ Yes ☐ No If answer is "yes," type of consolidation _____

If answer is "no," list the owners and tract descriptions which have actually been consolidated. (Use reverse side of this form if necessary.) _____

No allowable will be assigned to the well until all interests have been consolidated (by communitization, unitization, forced-pooling, or otherwise) or until a non-standard unit, eliminating such interests, has been approved by the Commission.



CERTIFICATION

I hereby certify that the information contained herein is true and complete to the best of my knowledge and belief.

Name Ken Russell
Position Sr. Production Analyst
Company Tenneco Oil Company
Date November 12, 1982

I hereby certify that the well location shown on this plat was plotted from field notes of actual surveys made by me or under my supervision, and that the same is true and correct to the best of my knowledge and belief.

Date Surveyed September 23, 1982

Registered Professional Engineer and Land Surveyor

Fred B. Kerr Jr.
Certificate No. 1511



1627

Tenneco Oil Exploration and Production

A Tenneco Company

Western Rocky Mountain Division

P.O. Box 3249
Englewood, Colorado 80155
(303) 740-4800

Delivery Address:
6061 South Willow Drive
Englewood, Colorado

November 12, 1982



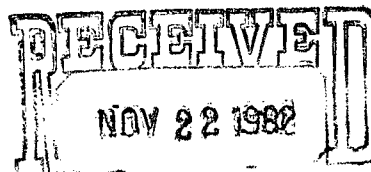
RECEIVED

NOV 18 1982

FARMINGTON DISTRICT

CERTIFIED MAIL
Return Receipt Requested

New Mexico Oil Conservation Division
P.O. Box 2088
Santa Fe, NM 87501
Attn: Joe D. Ramey



OIL CONSERVATION DIVISION
SANTA FE

New Mexico Oil Conservation Division
1000 Rio Brazos Road
Aztec, NM 87401
Attn: Frank Chavez

Application for Unorthodox Location
Tenneco Childers 3E
1290' FSL, 1780' FEL
Sec. 3, T31N, R11W
San Juan County, New Mexico

Gentlemen:

Attached in duplicate (to each office) are a well location plat (C-102) with an ownership plat for the above referenced well.

Due to steep topography, the location of a small reservoir and an existing well, this well could not be placed where it conforms to state spacing requirements. This is the only geologic and topographic site acceptable.

A copy of this application is being submitted to all offset operators by certified mail with a request that they furnish your Santa Fe office with a waiver of objection.

Pursuant to the authority of Rule 104-F we respectfully request your approval of an exemption to the standard well location requirements.

Yours very truly,

TENNECO OIL COMPANY

Ken Russell
Senior Production Analyst

KR/ch
Enclosures

W A I V E R

Southland Royalty Company hereby waives objection to Tenneco Oil Company's application for unorthodox location for their Tenneco Childers 3E, proposed above.

BY: CC Parsons

DATE: 11-18-82

Tenneco Oil Exploration and Production

A Tenneco Company

Western Rocky Mountain Division

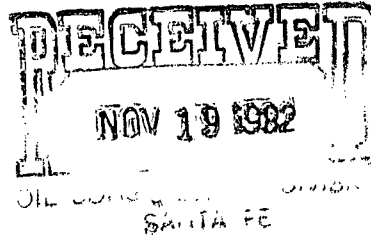
P.O. Box 3249
Englewood, Colorado 80155
(303) 740-4800

Delivery Address:
6061 South Willow Drive
Englewood, Colorado

November 12, 1982

CERTIFIED MAIL
Return Receipt Requested

New Mexico Oil Conservation Division
P.O. Box 2088
Santa Fe, NM 87501
Attn: Joe D. Ramey



New Mexico Oil Conservation Division
1000 Rio Brazos Road
Aztec, NM 87401
Attn: Frank Chavez

Application for Unorthodox Location
Tenneco Childers 3E
1290' FSL, 1780' FEL
Sec. 3, T31N, R11W
San Juan County, New Mexico

Gentlemen:

Attached in duplicate (to each office) are a well location plat (C-102) with an ownership plat for the above referenced well.

Due to steep topography, the location of a small reservoir and an existing well, this well could not be placed where it conforms to state spacing requirements. This is the only geologic and topographic site acceptable.

A copy of this application is being submitted to all offset operators by certified mail with a request that they furnish your Santa Fe office with a waiver of objection.

Pursuant to the authority of Rule 104-F we respectfully request your approval of an exemption to the standard well location requirements.

Yours very truly,

TENNECO OIL COMPANY

Ken Russell
Ken Russell
Senior Production Analyst

KR/ch
Enclosures

W A I V E R

Don Read hereby waives objection to Tenneco Oil Company's application for unorthodox location for their Tenneco Childers 3E, proposed above.

BY:

Don Read

DATE:

11-15-82



STATE OF NEW MEXICO
ENERGY AND MINERALS DEPARTMENT

OIL CONSERVATION DIVISION
AZTEC DISTRICT OFFICE

1000 RIO BRAZOS ROAD
AZTEC, NEW MEXICO 87410
(505) 334-6178

OIL CONSERVATION DIVISION
BOX 2088
SANTA FE, NEW MEXICO 87501

DATE Dec 9 1982

RE: Proposed MC _____
Proposed DHC _____
Proposed NSL ✓ _____
Proposed SWD _____
Proposed WFX _____
Proposed PMX _____

Gentlemen:

I have examined the application dated Nov 15, 1982

for the Tenneco
Operator

Childers #3E
Lease and Well No.

O-3-31N-11W
Unit, S-T-R

and my recommendations are as follows:

Approve

Yours truly,

Jeff A. Edmister