



PHILLIPS PETROLEUM COMPANY

ODESSA, TEXAS 79762
4001 PENBROOK

NATURAL RESOURCES GROUP
Exploration and Production

December 1, 1982

Unorthodox Locations -
M. E. Hale Lease
Vacuum Grayburg-San Andres Pool,
Lea County, New Mexico

Oil Conservation Division - 3
New Mexico Department of Energy and Minerals
P. O. Box 2088
Santa Fe, New Mexico 87501

OIL CONSERVATION DIVISION

Attention: Mr. Joe D. Ramey
Division Director

DEC 6 1982

RECEIVED

Gentlemen:

We respectfully request administrative approval, under the provisions of Rule 104(F), of the unorthodox locations of the below listed wells. Original unorthodox locations for these wells were approved by Special Order No. R-7103. However, the wells were moved to gain drilling access without requiring the relocation of fences, pipelines, or power lines.

M. E. Hale Well No. 12 - (Unit O)

1260' from south and 2630' from east lines, Section 35, T-17-S,
R-34-E, Lea County

M. E. Hale Well No. 13 - (Unit I)

1210' from east and 1360' from south lines, Section 35, T-17-S,
R-34-E, Lea County

Individual well proration plats and a plat of the M. E. Hale and Mable leases is enclosed.

Affected offset operators are advised by certified mail copy of this application. Their waivers of objections are hereby requested to be directed to your attention with a copy mailed to me.

Your early consideration is appreciated.

Very truly yours,

T. Harold McLemore
Regulation and Proration Supervisor

THM:ls
Attachs
cc: Oil Conservation Division - Hobbs
Attachs
Texaco Inc. - Midland, Texas
Conoco Inc. - Hobbs, New Mexico

NE EXICO OIL CONSERVATION COMMISSION
WELL LOCATION AND ACREAGE DEDICATION PLAT

Form C-102
Supersedes C-128
Effective 1-1-65

All distances must be from the outer boundaries of the Section.

Operator PHILLIPS PETROLEUM COMPANY		Lease M.E. HALE		Well No. 12
Unit Letter O	Section 35	Township 17 SOUTH	Range 34 EAST	County LEA
Actual Footage Location of Well: 1260 feet from the SOUTH line and 2630 feet from the EAST line				
Ground Level Elev. 4014.6	Producing Formation Grayburg-San Andres	Pool Vacuum Grayburg-San Andres	Dedicated Acreage: 40 Acres	

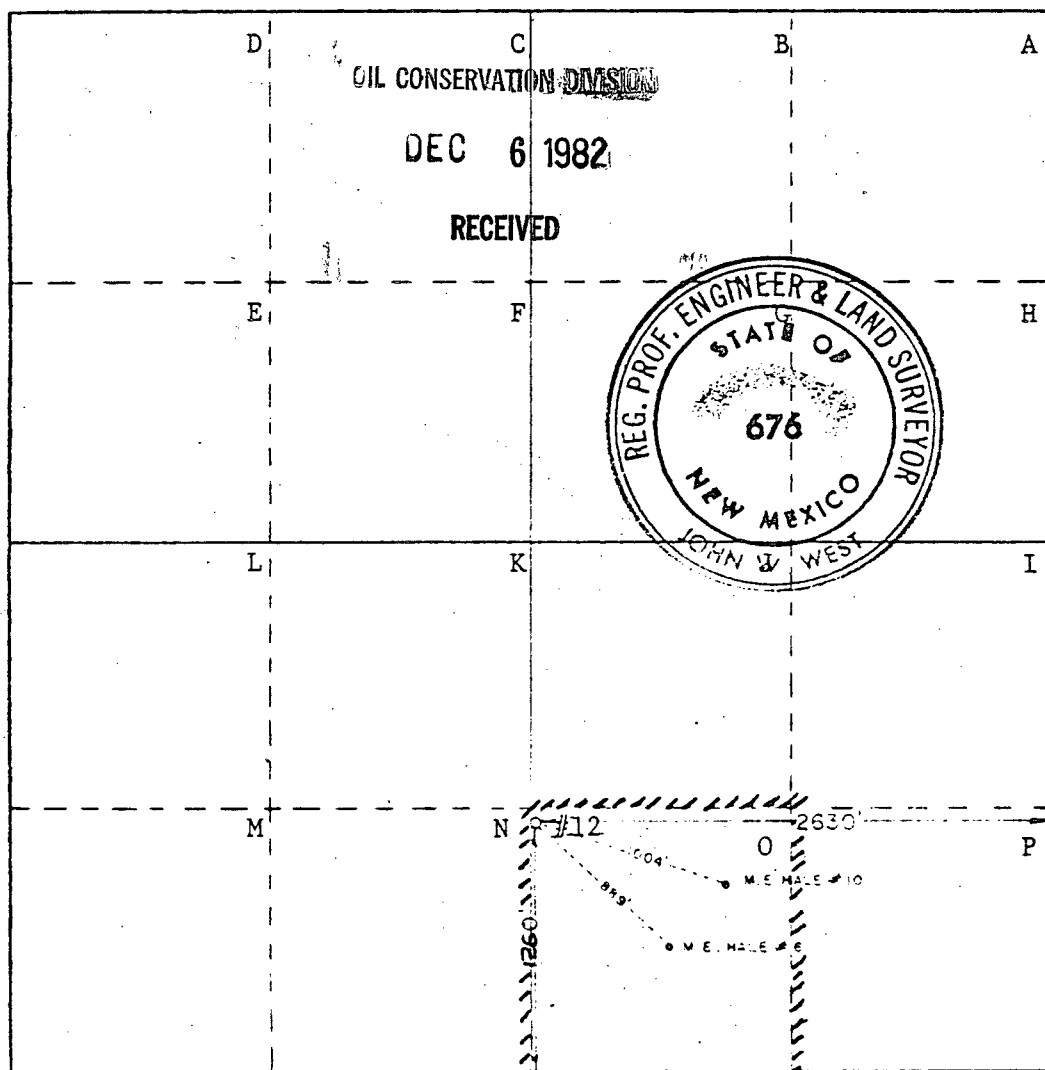
/(Unprepared)

- Outline the acreage dedicated to the subject well by colored pencil or hachure marks on the plat below.
- If more than one lease is dedicated to the well, outline each and identify the ownership thereof (both as to working interest and royalty).
- If more than one lease of different ownership is dedicated to the well, have the interests of all owners been consolidated by communitization, unitization, force-pooling, etc?

☐ Yes ☐ No If answer is "yes," type of consolidation _____

If answer is "no," list the owners and tract descriptions which have actually been consolidated. (Use reverse side of this form if necessary.) _____

No allowable will be assigned to the well until all interests have been consolidated (by communitization, unitization, forced-pooling, or otherwise) or until a non-standard unit, eliminating such interests, has been approved by the Commission.



CERTIFICATION

I hereby certify that the information contained herein is true and complete to the best of my knowledge and belief.

W. J. Mueller
W. J. Mueller

Senior Engineering Specialist

Position

Phillips Petroleum Company

Company

Date

11-23-82

I hereby certify that the well location shown on this plat was plotted from field notes of actual surveys made by me or under my supervision, and that the same is true and correct to the best of my knowledge and belief.

Date Surveyed

10/16/82

Registered Professional Engineer and/or Land Surveyor

Certificate No.

NEW MEXICO OIL CONSERVATION COMMISSION
WELL LOCATION AND ACREAGE DEDICATION PLAT

Form C-102
Supersedes C-128
Effective 1-4-65

All distances must be from the outer boundaries of the Section.

Operator PHILLIPS PETROLEUM COMPANY			Lease M.E. HALE		Well No. 13
Unit Letter I	Section 35	Township 17 SOUTH	Range 34 EAST	County LEA	
Actual Footage Location of Well: 1360 feet from the SOUTH line and 1210 feet from the EAST line					
Ground Level Elev. 4010.4	Producing Formation Grayburg-San Andres	Pool Vacuum Grayburg-San Andres		Dedicated Acreage: 40 Acres	


(Unprepared)

- Outline the acreage dedicated to the subject well by colored pencil or hatchure marks on the plat below.
- If more than one lease is dedicated to the well, outline each and identify the ownership thereof (both as to working interest and royalty).
- If more than one lease of different ownership is dedicated to the well, have the interests of all owners been consolidated by communitization, unitization, force-pooling, etc?

☐ Yes ☐ No If answer is "yes," type of consolidation _____

If answer is "no," list the owners and tract descriptions which have actually been consolidated. (Use reverse side of this form if necessary.) _____

No allowable will be assigned to the well until all interests have been consolidated (by communitization, unitization, forced-pooling, or otherwise) or until a non-standard unit, eliminating such interests, has been approved by the Commission.



CERTIFICATION

I hereby certify that the information contained herein is true and complete to the best of my knowledge and belief.

[Signature] W. J. Mueller
Senior Engineering Specialist

Phillips Petroleum Company

Company

Date
11-23-82

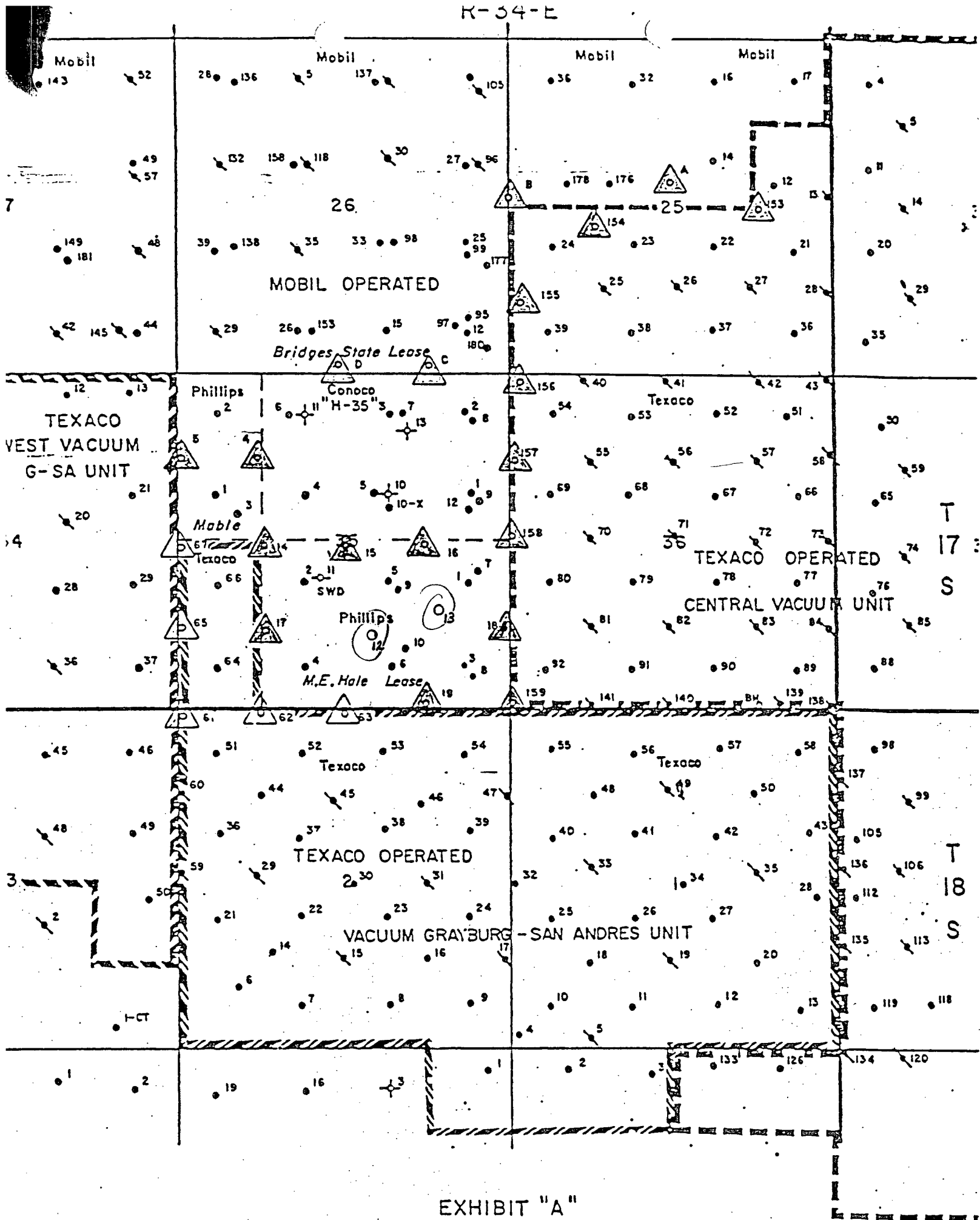
I hereby certify that the well location shown on this plat was plotted from field notes of actual surveys made by me or under my supervision, and that the same is true and correct to the best of my knowledge and belief.

Date Surveyed
10/16/82

Registered Professional Engineer and/or Land Surveyor





Certificate No.

0 310 640 970 1320 1650 1980 2310 2640 2970 3300 3630 3960 4290 4620 4950 5280 5610 5940 6270 6600



COOPERATIVE WATER INJECTION AGREEMENT
VACUUM GRAYBURG-SAN ANDRES FIELD
LEA COUNTY, NEW MEXICO

PROPOSED INJECTOR TO BE DRILLED AND OPERATED BY

-  PHILLIPS - HALE & MABLE LEASES
-  TEXACO - CENTRAL VACUUM UNIT
-  TEXACO - VACUUM GRAYBURG-SAN ANDRES UNIT
-  MOBIL - BRIDGES STATE LEASE

PROPOSED PRODUCTION WELLS TO BE DRILLED AND OPERATED BY
○ Phillips- M. E. Hale Lease



PHILLIPS PETROLEUM COMPANY

EXPLORATION AND PRODUCTION GROUP
PERMIAN BASIN REGION
4001 PENBROOK
ODESSA, TEXAS 79762



Conoco Inc.
P. O. Box 460
Hobbs, New Mexico 88240

ATTN: Mr. M. K. Mosley
The Performance Company



PHILLIPS PETROLEUM COMPANY

EXPLORATION AND PRODUCTION GROUP
PERMIAN BASIN REGION
4001 PENBROOK
ODESSA, TEXAS 79762



Texaco Inc.
P. O. Box 3109
Midland, Texas 79702

ATTN: Mr. R. S. Lane
The Performance Company



PETROLEUM PRODUCTS

DEC 13 1982

PRODUCING DEPARTMENT

December 10, 1982

RECEIVED TEXACO
U.S.A.
A DIVISION OF TEXACO INC.
P. O. BOX 3109
MIDLAND, TEXAS 79702

Waiver

UNORTHODOX LOCATIONS

PHILLIPS PETROLEUM COMPANY

M. E. HALE LEASE

VACUUM GRAYBURG - SAN ANDRES POOL
LEA COUNTY, NEW MEXICO

The State of New Mexico
Department of Energy & Minerals
Oil Conservation Division - 3
P. O. Box 2088
Santa Fe, New Mexico 87501

Attention: Mr. Joe D. Ramey

Gentlemen:

Texaco Inc. has been advised by Phillips Petroleum Company of their request for administrative approval, under the provisions of Rule 104 (F), of the unorthodox locations of the below listed wells. We understand that original unorthodox locations for these wells were approved by Special Order No. R-7103. However, the wells were moved to gain drilling access without requiring the relocation of fences, pipelines, or power lines.

M. E. Hale Well No. 12 - (Unit O) 1260' FSL and 2630' FEL
of Section 35, T-17-S, R-34-E, Lea County.

M. E. Hale Well No. 13 - (Unit I) 1210' FEL and 1360' FSL
of Section 35, T-17-S, R-34-E, Lea County.

Texaco Inc., as an offset operator, waives objection to the application.

Yours very truly,

Alan R. McDaniel
Division Vice President

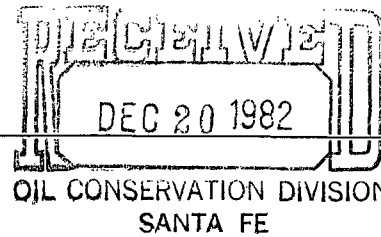
By

James W. Cox
James W. Cox

Petroleum Engineering Manager

MWS/sr

cc: Phillips Petroleum Company
Attn: Mr. T. Harold McLemore
4001 Penbrook
Odessa, Texas 79762



Mark K. Mosley
Division Manager
Production Department
Hobbs Division
North American Production

Conoco Inc.
P. O. Box 460
726 E. Michigan
Hobbs, NM 88240
(505) 393-4141

December 14, 1982

New Mexico Oil Conservation Division
Department of Energy and Minerals
P. O. Box 2088
Santa Fe, NM 87501

Gentlemen:

Unorthodox Locations - M. E. Hale Lease Vacuum Grayburg - San Andres
Pool, Lea County, New Mexico

Conoco Inc., as offset operator, has no objection to Phillips' request
for unorthodox locations as contained in their letter to you dated,
December 1, 1982, above subject.

Yours very truly,

M. K. Mosley
/s/

Waiver

HAI:mhe

CC: NMOCD- Hobbs
Phillips - Odessa (ATTN: Harold McLemore)