



S. D. Blossom
District Superintendent

February 18, 1983

Mr. Joe D. Ramey
New Mexico Oil Conservation Division
P. O. Box 2088
Santa Fe, New Mexico 87501

File: DDL-109-400.1

Dear Mr. Ramey:

Application for Unorthodox Location
Gallegos Canyon Unit Com "H" No. 180E
Undesignated Gallup
San Juan County, New Mexico

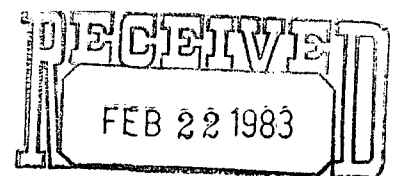
Amoco Production Company hereby requests approval of our Gallegos Canyon Unit Com "H" No. 180E at a location 810' FSL and 1530' FWL, Section 28, T29N, R12W, San Juan County, New Mexico.

This well was spudded January 9, 1982 and completed in the Basin Dakota formation on November 2, 1982. Amoco Production Company plans to recomplete this well in the Undesignated Gallup formation and operate it as a dual well.

There are no offset lease holders or offset operators of Undesignated Gallup wells.

Very truly yours,

RPM/mp




Amoco Production Company
Petroleum Center Building
501 Airport Drive
Farmington, New Mexico 87401
505-325-8841

OIL CONSERVATION DIVISION
SANTA FE

NSC 1667
Rule 104 F
Undesignated Gallup Oil
3-14-83

GALLEGO CANYON UNIT COM "H"



NO EXISTING UNDES. GALLUP WELLS

OIL CONSERVATION DIVISION

STATE OF NEW MEXICO

P. O. BOX 2088

SANTA FE, NEW MEXICO 87501

FEB 22 1983

Form C-107
Revised 10-1-75

All distances must be from the outer boundaries of the Section.

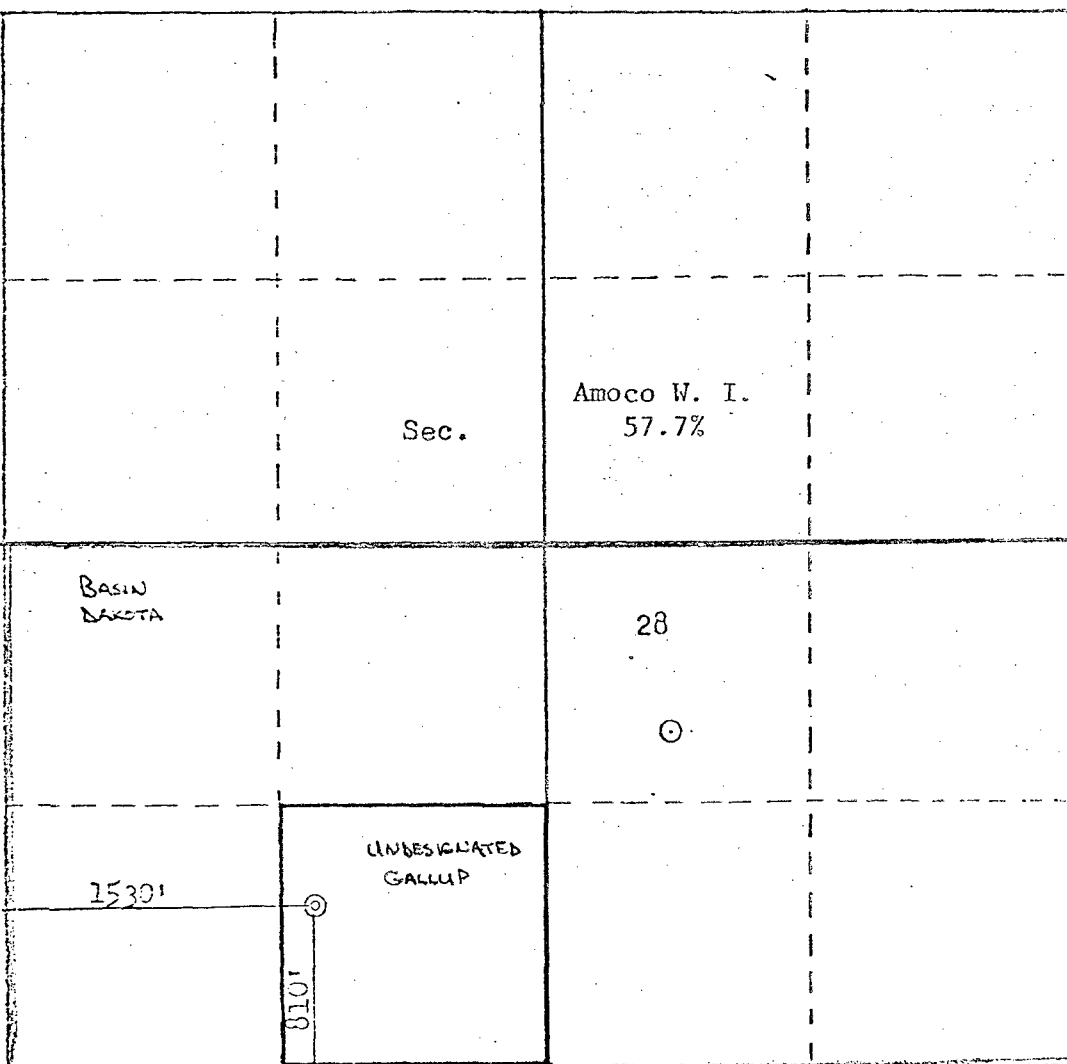
Operator AMOCO PRODUCTION COMPANY			Lease GALLEGOS CANYON UNIT COM "H" SANTA FE 180E		
Unit Letter N	Section 28	Township 29N	Range 12W	County San Juan	
Actual Footage Location of Well: 810 feet from the South line and 1530 feet from the West line					
Ground Level Elev. 5322	Producing Formation Dakota/Gallup	Pool Basin Dakota /Undes. Gallup	Dedicated Acreage: 320.62/40 Acres		

1. Outline the acreage dedicated to the subject well by colored pencil or hatchure marks on the plat below.
2. If more than one lease is dedicated to the well, outline each and identify the ownership thereof (both as to working interest and royalty).
3. If more than one lease of different ownership is dedicated to the well, have the interests of all owners been consolidated by communitization, unitization, force-pooling, etc?

☒ Yes ☐ No If answer is "yes," type of consolidation Communitization

If answer is "no," list the owners and tract descriptions which have actually been consolidated. (Use reverse side of this form if necessary.)

No allowable will be assigned to the well until all interests have been consolidated (by communitization, unitization, forced-pooling, or otherwise) or until a non-standard unit, eliminating such interests, has been approved by the Commission.



Scale: 1"=1000'

CERTIFICATION

I hereby certify that the information contained herein is true and complete to the best of my knowledge and belief.

Wayne L. Peterson

Name

W. L. Peterson

Position

District Engineer

Company

Amoco Production Company

Date

November 25, 1980

I hereby certify that the well location shown on this plat was plotted from field notes of actual surveys made by me or under my supervision, and that the same is true and correct to the best of my knowledge and belief.

Date Surveyed

November 21, 1980

Registered Professional Engineer and Land Surveyor

Fred B. Kerr Jr.

Certificate No. 1

1980



STATE OF NEW MEXICO
ENERGY AND MINERALS DEPARTMENT


OIL CONSERVATION DIVISION
AZTEC DISTRICT OFFICE

1667

1000 RIO BRAZOS ROAD
AZTEC, NEW MEXICO 87411
(505) 334-6178

OIL CONSERVATION DIVISION
BOX 2088
SANTA FE, NEW MEXICO 87501

DATE 2-21-83



RE: Proposed MC _____
Proposed DHC _____
Proposed NSL ☒ _____
Proposed SWD _____
Proposed WFX _____
Proposed PMX _____

Gentlemen:

I have examined the application dated 2-18-83
for the Amoco Prod. Co. Gallup Canyon Unit Com H #180E N-28-29N-12W
Operator Lease and Well No. Unit, S-T-R

and my recommendations are as follows:

Approve for Gallup formation

Yours truly,

Jeff A. Edmister