



STATE OF NEW MEXICO  
**ENERGY AND MINERALS DEPARTMENT**  
OIL CONSERVATION DIVISION

April 4, 1983

TONEY ANAYA  
GOVERNOR

POST OFFICE BOX 2088  
STATE LAND OFFICE BUILDING  
SANTA FE, NEW MEXICO 87501  
(505) 827-5800

Amoco Production Company  
Petroleum Center Building  
501 Airport Drive  
Farmington, New Mexico 87401

Attention: S. D. Blossom

Administrative Order NSL-1675

Gentlemen:

Reference is made to your application for a non-standard location for your Abrams "J" Well No. 1 located 1615 feet from the South line and 1115 feet from the East line of Section 29, Township 29 North, Range 10 West, NMPM, Bloomfield Chacra/Armenta Gallup Field, San Juan County, New Mexico.

By authority granted me under the provisions of Rule 104 F of the Division Rules and Regulations, the above-described unorthodox location is hereby approved.


Sincerely,

A handwritten signature in cursive script, reading "Joe D. Ramey".

JOE D. RAMEY,  
Director

JDR/RLS/dr

cc: Oil Conservation Division - Aztec  
Oil & Gas Engineering Committee - Hobbs  
Minerals Management Service - Farmington



**Amoco Production Company**

Petroleum Center Building  
501 Airport Drive  
Farmington, New Mexico 87401  
505-325-8841

S. D. Blossom  
District Superintendent

March 10, 1983

Mr. Joe D. Ramey  
New Mexico Oil Conservation Division  
P. O. Box 2088  
Santa Fe, NM 87501

File: DDL-156-400.1

Dear Mr. Ramey:

Application for Unorthodox Location  
Abrams "J" Well No. 1  
Bloomfield Chacra/Armenta Gallup Field  
San Juan County, New Mexico

Amoco Production Company hereby requests approval of an unorthodox location for our Abrams "J" No. 1 at a location 1615' FSL and 1115' FEL, Section 29, T29N, R10W, San Juan County, New Mexico.

The Bloomfield Chacra is orthodox, but the Armenta Gallup is unorthodox. The well was staked at 1615' FSL and 1115' FEL because of topography and the closeness of other existing wells (different formations). See the attached sketch on Form C-102 and a copy of the topo map.

A copy of this application is being sent by certified mail to the offset lease holder, Horace S. McKay, Jr., with the request that he furnish you a waiver of objection and return one copy of the same to me.

Very truly yours,

BTR/eb  
Attachments

I, Horace S. McKay, Jr., hereby waive objection to Amoco's application for an unorthodox location as proposed above.

SIGNED: \_\_\_\_\_

DATE: \_\_\_\_\_

W05


NSL 1675  
Rule 104 F  
4-3-83

Page 2  
File: DDL-156-400.1  
March 10, 1983

cc: Mr. Frank Chavez  
New Mexico Oil Conservation Division  
1000 Rio Brazos Road  
Aztec, NM 87410

Mr. Horace S. McKay, Jr.  
P. O. Box 14738  
Albuquerque, NM 87111

Mr. J. C. Burnside  
Denver, Colorado



All distances must be from the outer boundaries of the Section.

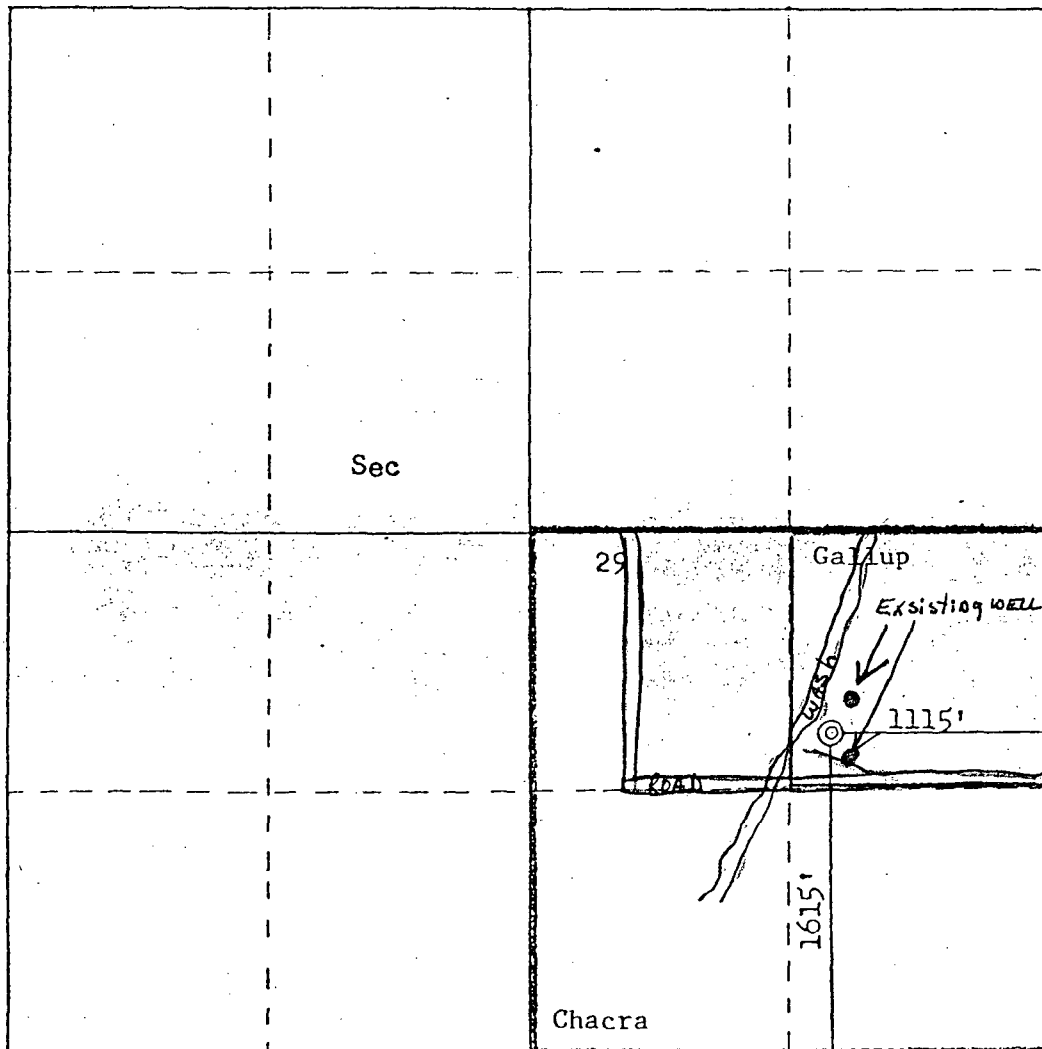
Operator <b>Amoco Production Company</b>			Lease <b>Abrams J Abrams Gas Com I</b>		OIL CONSERVATION DIVISION <b>SANTA FE</b>	Well No. <b>1</b>
Unit Letter <b>I</b>	Section <b>29</b>	Township <b>29N</b>	Range <b>10W</b>	County <b>San Juan</b>		
Actual Footage Location of Well: <b>1615</b> feet from the <b>South</b> line and <b>1115</b> feet from the <b>East</b> line						
Ground Level Elev. <b>5535</b>	Producing Formation <b>Chacra / Gallup</b>		Pool <b>Bloomfield Chacra/Armenta Gallup</b>		Dedicated Acreage: <b>160/40</b> Acres	

1. Outline the acreage dedicated to the subject well by colored pencil or hachure marks on the plat below.
2. If more than one lease is dedicated to the well, outline each and identify the ownership thereof (both as to working interest and royalty).
3. If more than one lease of different ownership is dedicated to the well, have the interests of all owners been consolidated by communitization, unitization, force-pooling, etc?

☐ Yes ☐ No If answer is "yes," type of consolidation Abrams Gas Com "I" Yes, Communitization  
Abrams "J" No

If answer is "no," list the owners and tract descriptions which have actually been consolidated. (Use reverse side of this form if necessary.) \_\_\_\_\_

No allowable will be assigned to the well until all interests have been consolidated (by communitization, unitization, forced-pooling, or otherwise) or until a non-standard unit, eliminating such interests, has been approved by the Commission.



CERTIFICATION

I hereby certify that the information contained herein is true and complete to the best of my knowledge and belief.

*D.H. Shoemaker*

Name

D.H. SHOEMAKER

Position

DISTRICT ENGINEER

Company

AMOCO PRODUCTION COMPANY

Date

DECEMBER 3, 1982

I hereby certify that the well location shown on this plat was plotted from field notes of actual surveys made by me or under my supervision, and that the same is true and correct to the best of my knowledge and belief.

Date Surveyed

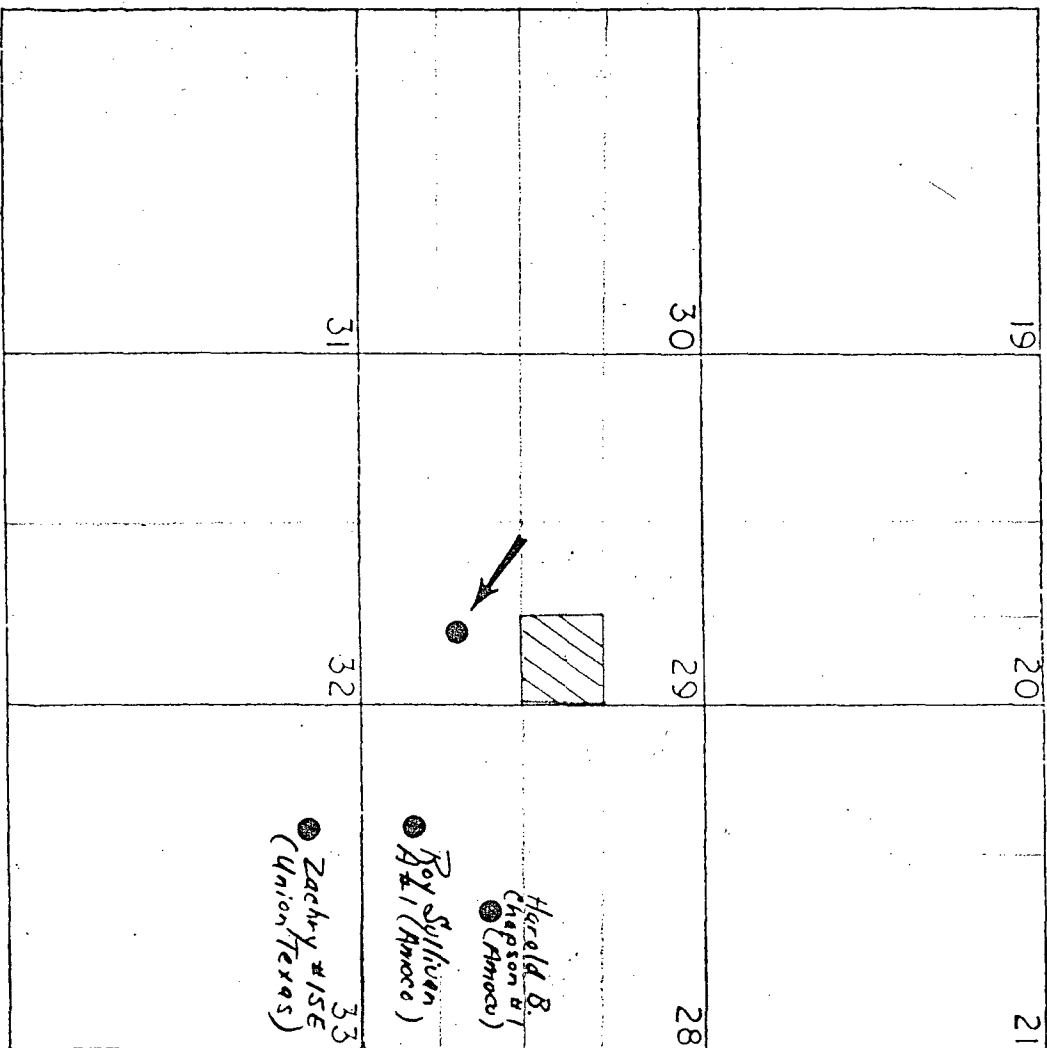
11-24-82

Registered Professional Engineer and Land Surveyor.

*Fred B. Kerr Jr.*  
Fred B. Kerr Jr.

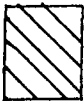
Certificate No. 4522, 11/1/82

R 10 W



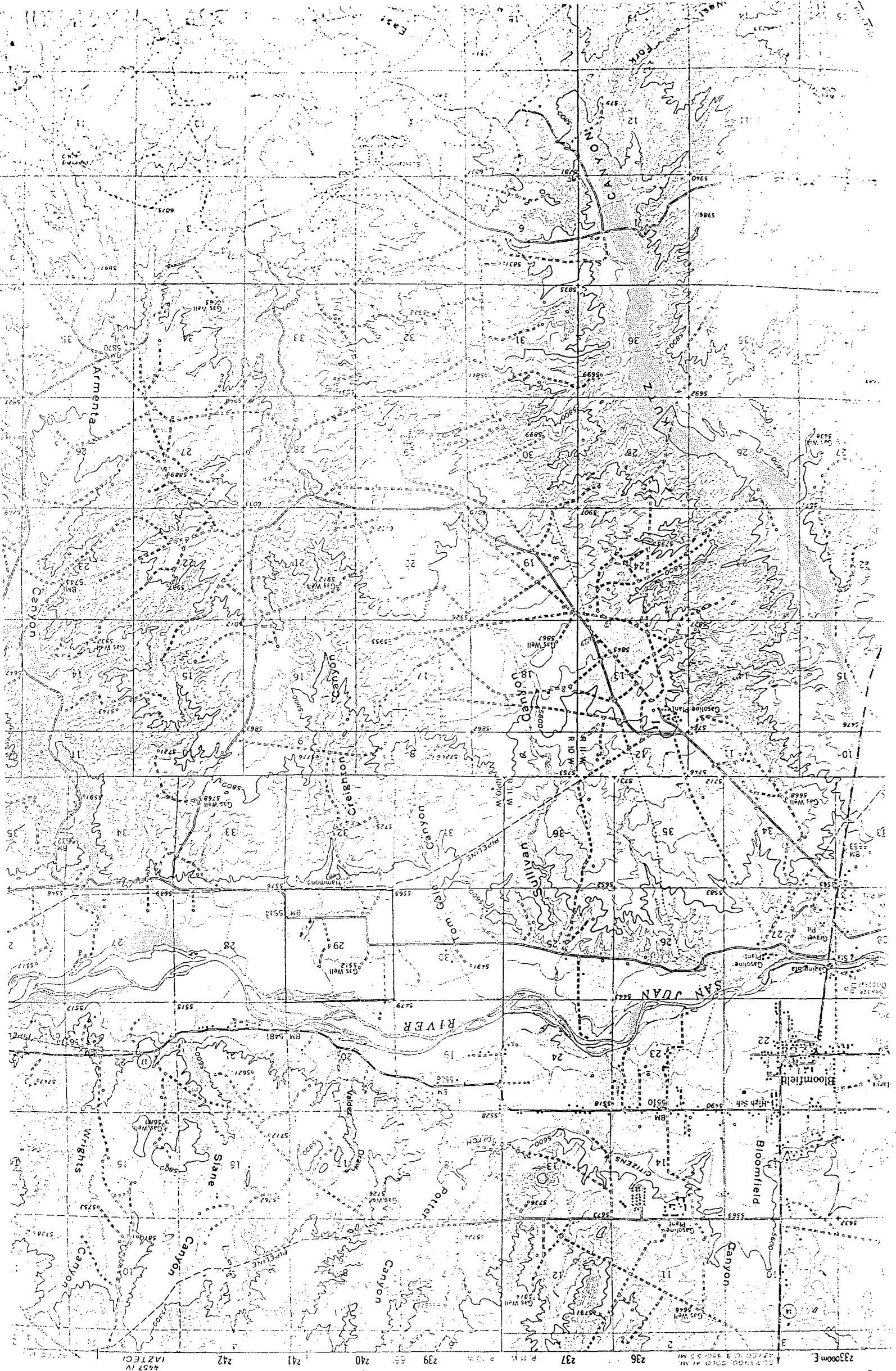
T 29 N

- EXISTING ARMENTA GALLUP WELLS
- PROPOSED WELL LOCATION



OFFSET LEASEHOLDER ( HORACE S. MCKAY JR. )

UNITED STATES  
DEPARTMENT OF THE INTERIOR  
GEOLOGICAL SURVEY





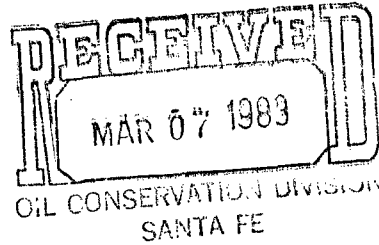
STATE OF NEW MEXICO  
ENERGY AND MINERALS DEPARTMENT

OIL CONSERVATION DIVISION  
AZTEC DISTRICT OFFICE

1000 RIO BRAZOS ROAD  
AZTEC, NEW MEXICO 87410  
(505) 334-6178

OIL CONSERVATION DIVISION  
BOX 2088  
SANTA FE, NEW MEXICO 87501

DATE 3-3-83



RE: Proposed MC \_\_\_\_\_  
Proposed DHC \_\_\_\_\_  
Proposed NSL ☒ \_\_\_\_\_  
Proposed SWD \_\_\_\_\_  
Proposed WFX \_\_\_\_\_  
Proposed PMX \_\_\_\_\_

Gentlemen:

I have examined the application dated 2-25-83  
for the Amoco Prod. Co. Abrams J #1 I-29-29N-10W  
Operator Lease and Well No. Unit, S-T-R

and my recommendations are as follows:

Approve

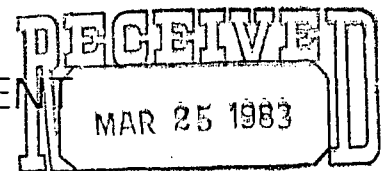
Yours truly,

Jeff A. Edmister



STATE OF NEW MEXICO  
ENERGY AND MINERALS DEPARTMENT

OIL CONSERVATION DIVISION  
AZTEC DISTRICT OFFICE



OIL CONSERVATION DIVISION  
SANTA FE  
1000 RIO BRAZOS ROAD  
AZTEC, NEW MEXICO 87410  
(505) 334-6178

OIL CONSERVATION DIVISION  
BOX 2088  
SANTA FE, NEW MEXICO 87501

DATE Mar 23 1983

RE: Proposed MC \_\_\_\_\_  
Proposed DHC \_\_\_\_\_  
Proposed NSL ✓ \_\_\_\_\_  
Proposed SWD \_\_\_\_\_  
Proposed WFX \_\_\_\_\_  
Proposed PMX \_\_\_\_\_

1675

Gentlemen:

I have examined the application dated Mar 14, 83  
for the Amoco Abrams J#1 I-29-29N-10W  
Operator Lease and Well No. Unit, S-T-R

and my recommendations are as follows:

Approve  
\_\_\_\_\_  
\_\_\_\_\_  
\_\_\_\_\_  
\_\_\_\_\_  
\_\_\_\_\_

Yours truly,

Jeff A. Edmister