

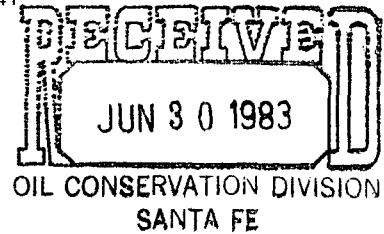


Amoco Production Company

Petroleum Center Building
501 Airport Drive
Farmington, New Mexico 87401
505-325-8841

S. D. Blossom
District Superintendent

June 27, 1983



Mr. Joe D. Ramey
New Mexico Oil Conservation Division
P. O. Box 2088
Santa Fe, NM 87501

File: DDL-447-400.1

Application for Unorthodox Location
Jicarilla Contract 155 No. 35
Blanco Mesaverde (Gonzales Mesaverde) Field
Rio Arriba County, New Mexico

NSL 1730
Rule 104 F
7-20-83

Amoco Production Company hereby requests approval of an unorthodox well location for the Jicarilla Contract 155 No. 35. The proposed location is 1940' FSL and 725' EWL of Section 30, T26N, R5W, Rio Arriba County, New Mexico.

This well was staked unorthodox because of the location of an existing pipeline and two existing wells, as shown on the attached Form C-102. Topographical problems were also encountered in selecting a suitable well site.

A copy of this application is being sent by certified mail to the offset lease holder, El Paso Natural Gas Company, with the request that they furnish you a waiver of objection and return one copy of the same to me.

Very truly yours,

RPM/eb
Attachments

_____ hereby waives objection to Amoco's
application for an unorthodox location as proposed above.

BY: _____

DATE: _____

W05

Page 2
File: DDL-447-400.1
June 27, 1983

cc: Mr. Frank Chavez
New Mexico Oil Conservation Division
1000 Rio Brazos Road
Aztec, NM 87410

El Paso Exploration Company
P. O. Box 4289
Farmington, NM 87499

Mr. J. C. Burnside
Denver, Colorado

OIL CONSERVATION DIVISION

P. O. BOX 2088

SANTA FE, NEW MEXICO 87501

Form C-107
Revised 10-1-78

STATE OF NEW MEXICO

ENERGY AND MINERALS DEPARTMENT

All distances must be from the outer boundaries of the Section.

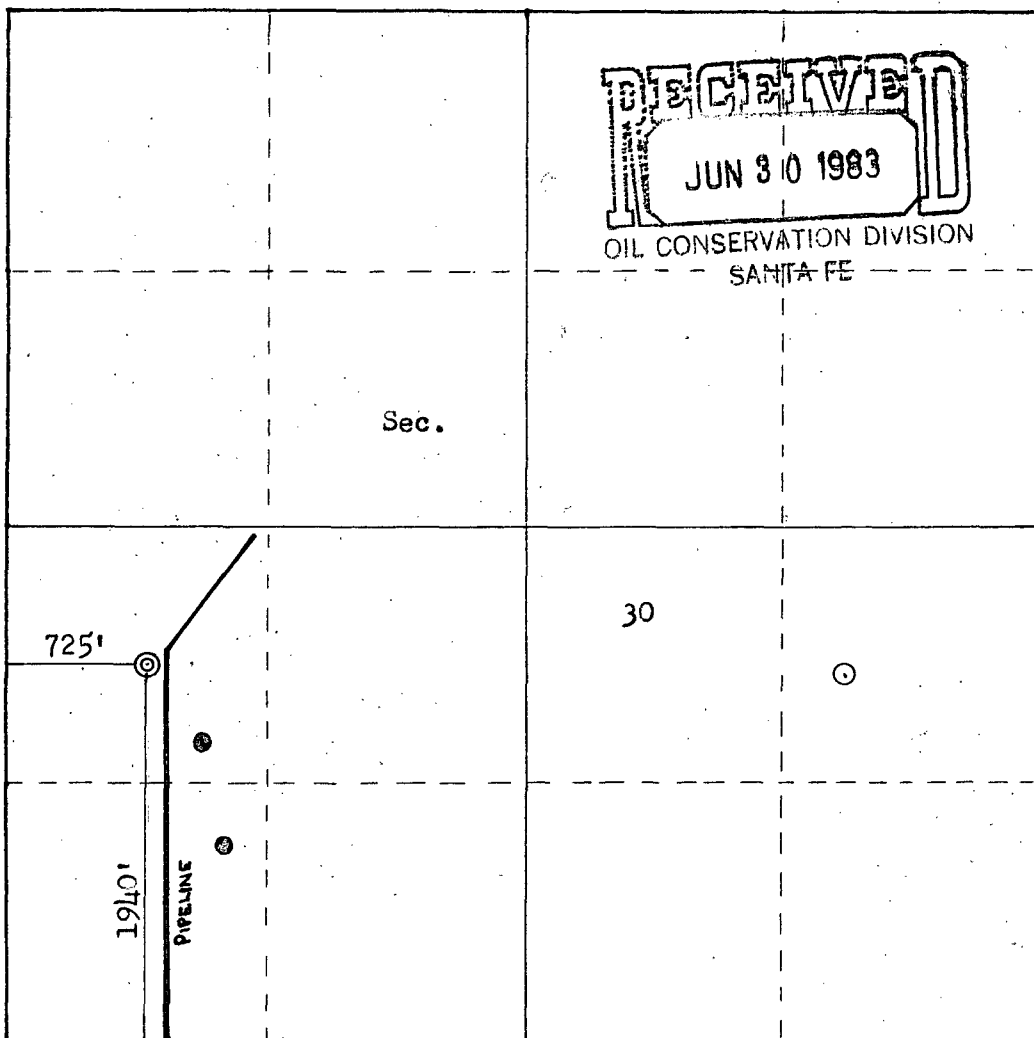
Operator AMOCO PRODUCTION COMPANY			Lease JICARILLA CONTRACT 155		Well No. 35
Unit Letter L	Section 30	Township 26N	Range 5W	County Rio Arriba	
Actual Footage Location of Well: 1940 feet from the South line and 725 feet from the West line					
Ground Level Elev. 6624	Producing Formation Mesaverde		Pool Blanco Mesaverde		Dedicated Acreage: 320 Acres

1. Outline the acreage dedicated to the subject well by colored pencil or hachure marks on the plat below.
2. If more than one lease is dedicated to the well, outline each and identify the ownership thereof (both as to working interest and royalty).
3. If more than one lease of different ownership is dedicated to the well, have the interests of all owners been consolidated by communitization, unitization, force-pooling, etc?

☐ Yes ☐ No If answer is "yes," type of consolidation _____

If answer is "no," list the owners and tract descriptions which have actually been consolidated. (Use reverse side of this form if necessary.) _____

No allowable will be assigned to the well until all interests have been consolidated (by communitization, unitization, forced-pooling, or otherwise) or until a non-standard unit, eliminating such interests, has been approved by the Commission.



CERTIFICATION

I hereby certify that the information contained herein is true and complete to the best of my knowledge and belief.

Dale H. Shoemaker

Name
D.H. Shoemaker

Position
District Engineer

Company
Amoco Production Co.

Date
6-27-83

I hereby certify that the well location shown on this plat was plotted from field notes of actual surveys made by me or under my supervision, and that the same is true and correct to the best of my knowledge and belief.

Date Surveyed
May 10, 1983

Registered Professional Engineer
and Land Surveyor

Fred B. Kerr Jr.
Fred B. Kerr Jr.


Certificate No. **3950**



S. D. Blossom
District Superintendent

Amoco Production Company

Petroleum Center Building
501 Airport Drive
Farmington, New Mexico 87401
505-325-8841



August 8, 1982

Mr. Joe D. Ramsey
New Mexico Oil Conservation Division
P.O. Box 2088
Santa Fe, NM 87501

File: DDL-531-400.1

Application for Unorthodox Location
Jicarilla Contract 155 No. 35, Blanco Mesaverde (Gonzales Mesaverde) Field
Rio Arriba County, New Mexico

In reference to your notice of July 5, 1983, please find attached a survey plat (C-102) and a plat showing all offset lease holders.

As requested in our letter of July 13, 1983 addressed to your office, Amoco Production Company wishes to retain 160 acre spacing for our Gonzales Mesaverde-Blanco Mesaverde wells.

Very Truly Yours,

RPM/gw

Attachment

AM14

OIL CONSERVATION DIVISION

P. O. BOX 2088

STATE OF NEW MEXICO

ENERGY AND MINERALS DEPARTMENT

SANTA FE, NEW MEXICO 87501

Form C-107
Revised 10-1-78

All distances must be from the outer boundaries of the Section.

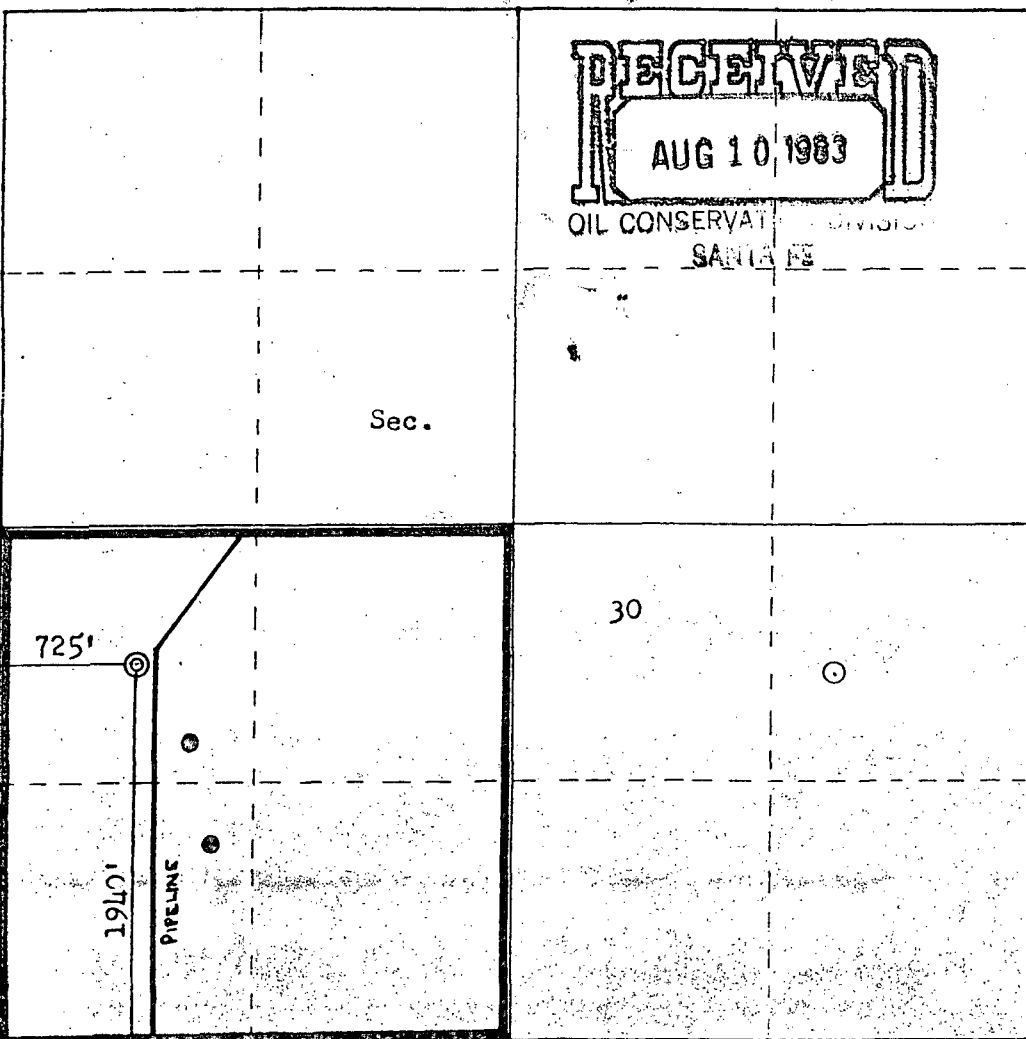
Operator AMOCO PRODUCTION COMPANY			Lease JICARILLA CONTRACT 155		Well No. 35
Unit Letter L	Section 30	Township 26N	Range 5W	County Rio Arriba	
Actual Footage Location of Well: 1940 feet from the South line and 725 feet from the West line					
Ground Level Elev: 6624	Producing Formation Mesaverde		Pool (Gonzales Mesaverde) Blanco Mesaverde		Dedicated Acreage: 160 Acres

1. Outline the acreage dedicated to the subject well by colored pencil or hachure marks on the plat below.
2. If more than one lease is dedicated to the well, outline each and identify the ownership thereof (both as to working interest and royalty).
3. If more than one lease of different ownership is dedicated to the well, have the interests of all owners been consolidated by communitization, unitization, force-pooling, etc?

☐ Yes ☐ No If answer is "yes," type of consolidation _____

If answer is "no," list the owners and tract descriptions which have actually been consolidated. (Use reverse side of this form if necessary.) _____

No allowable will be assigned to the well until all interests have been consolidated (by communitization, unitization, forced-pooling, or otherwise) or until a non-standard unit, eliminating such interests, has been approved by the Commission.



CERTIFICATION

I hereby certify that the information contained herein is true and complete to the best of my knowledge and belief.

Dale H. Shoemaker

Name
D.H. Shoemaker

Position
District Engineer

Company
Amoco Production Co.

Date
8-1-83

I hereby certify that the well location shown on this plat was plotted from field notes of actual surveys made by me or under my supervision, and that the same is true and correct to the best of my knowledge and belief.

Date Surveyed
May 10, 1983

Registered Professional Engineer
and Land Surveyor.

Fred B. Kerr Jr.
Fred B. Kerr Jr.

Certificate No.

3950

Scale: 1"=1000'

R6W

R5W

24

19

20

Sanchez #1E
(Caulkins)

Romero Com
#1
(Teneco)

25
Sierrilla Contract
155 #30
(Amoco)

30
Sierrilla Contract
155 #25
(Amoco)

29
Sierrilla Contract
155 #20
(Amoco)

EPN 61

T
26
N

36
EPN 81

31
Sierrilla Contract
155 #24
(Amoco)

Sierrilla Contract
155 #28
(Amoco)

Sierrilla Contract
155 #32
(Amoco)

31
Sierrilla Contract
155 #29
(Amoco)

32
Sierrilla Contract
155 #23
(Amoco)

Sierrilla Contract
155 #27
(Amoco)



PROPOSED DRILLING LOCATION

EXISTING WELL SITES



STATE OF NEW MEXICO
ENERGY AND MINERALS DEPARTMENT
OIL CONSERVATION DIVISION

TONY ANAYA
GOVERNOR

July 5, 1983

POST OFFICE BOX 2088
STATE LAND OFFICE BUILDING
SANTA FE, NEW MEXICO 87501
(505) 827-5800

Amoco Production Co.
501 Airport Drive
Farmington, NM 87401

Re: Application for Non-Standard
Location: Jicarilla Contract 155

Well No. 35, Mesaverde Formation

Rio Arriba County

We may not process the subject application for non-standard location until the required information or plats checked below (is)(are) submitted.

- ☒ A plat must be submitted clearly showing the ownership of the offsetting leases.
- ☐ A statement must be submitted that offset owners have been notified of the application by certified mail.
- ☐ A plat must be submitted fully identifying the topography necessitating the non-standard location.
- ☒ Other: Please note the half section to be dedicated to the well (W/2 or S/2).

Very truly yours,

R. L. STAMETS
Technical Support Chief

RLS/dr