

Southland Royalty Company

September 12, 1983

*NSC 1746
Rule 2 c R5353
10-4-83*

Mr. Joe D. Ramey
New Mexico Department of Energy and Minerals
Oil and Gas Division
P. O. Box 2088
Santa Fe, New Mexico 87501

Dear Mr. Ramey:

Southland Royalty Company hereby requests approval of a non-standard location for the West Fork #1 well. This location is 940' FNL & 1560' FWL of Section 14, T26N, R12W, San Juan County, New Mexico.

A copy of this application is being submitted to all offset operators by certified mail with a request that they furnish your Santa Fe Office with a waiver of objection.

Pursuant to authority of Rule 104-F, we respectfully request your approval of an exemption to the standard well location requirement.

Sincerely,

SOUTHLAND ROYALTY COMPANY

R. E. Fielder
District Engineer

REF/eg

Enclosures

XC: Frank Chavez-NMOCD-Aztec, NM


Tenneco Oil Exploration and Production

A Tenneco Company

Western Rocky Mountain Division

P.O. Box 3249
Englewood, Colorado 80155
(303) 740-4800

Delivery Address:
6061 South Willow Drive
Englewood, Colorado



September 22, 1983

New Mexico Oil Conservation Division
P. O. Box 2088
Santa Fe, NM 87501

Attention: Joe D. Ramey

Gentlemen:

Attached please find a signed copy of Southland Royalty's
Waiver of Objection to a non-standard location for the
West Fork #1 well.

Waiver

Very truly yours,

TENNECO OIL COMPANY

John W. Thibeaux
Division Petroleum Engineer

JMT:pe

Attachment

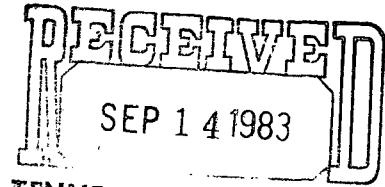
CC: R. E. Fielder
Southland Royalty

CERTIFIED MAIL



Southland Royalty Company

September 12, 1983



Tenneco Oil Exploration & Production
P. O. Box 3249
Englewood, Colorado 80155

TENNECO OIL COMPANY
WRMD Land Department

Dear Sir:

Southland Royalty Company hereby requests approval of a non-standard location for the West Fork #1 well. This location is 940' FNL & 1560' FWL, Section 14, T26N, R12W, San Juan County, New Mexico.

We request that you furnish the NMOCD, Santa Fe Office with a waiver of objection as soon as possible.

Sincerely,

SOUTHLAND ROYALTY COMPANY

R. E. Fielder
District Engineer

REF/eg

Enclosures

XC: Mr. Frank Chavez-NMOCD, Aztec, New Mexico

W A I V E R

TENNECO OIL EXPLORATION & PRODUCTION hereby waives objection to Southland Royalty Company's application for non-standard location for their West Fork #1 well as proposed above.

9/20/83
Date

John J. [Signature]
By

Circular
CERTIFIED MAIL

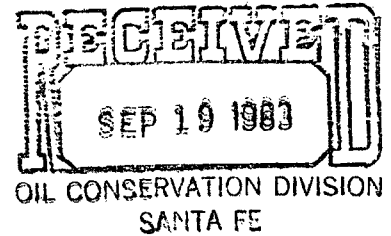
MWE	_____	RHC	_____	EJT	_____
KAJ	_____	WLM	_____	CLS	_____
TNB	_____	TDN	_____	BLH	_____
SEJ	_____	TMB	_____	_____	_____
RTR	_____	RWR	_____	_____	_____
VAM	_____	GPH	_____	_____	_____
JED	_____	EGS	_____	_____	_____
MNM	_____	KDF	_____	_____	_____

Bill McCarty - note
Joe Bickham handle
approval
MW/E 9/14/83
Southland Royalty Company

September 12, 1983

SEP 14 1983

<input type="checkbox"/> INFOR	<input type="checkbox"/> RECOM
<input type="checkbox"/> HANDLE	<input type="checkbox"/> FILE
<input type="checkbox"/> DISCUSS	<input type="checkbox"/> RET TO



Getty Oil Company
Three Park Central, Suite 700
1515 Arapahoe
Denver, Colorado 80202

Dear Sir:

Southland Royalty Company hereby requests approval of a non-standard location for the West Fork #1 well. This location is 940' FNL & 1560' FWL, Section 14, T26N, R12W, San Juan County, New Mexico.

We request that you furnish the NMOCD, Santa Fe Office with a waiver of objection as soon as possible.

Sincerely,

SOUTHLAND ROYALTY COMPANY

R. E. Fielder

R. E. Fielder
District Engineer

REF/eg

Enclosures
XC: Mr. Frank Chavez-NMOCD, Aztec, New Mexico

W A I V E R

GETTY OIL COMPANY hereby waives objection to Southland Royalty Company's application for non-standard location for their West Fork #1 well as proposed above.

9-15-83
Date

[Signature]
By

T. L. Ditmore
District Production Manager
Getty Oil Company

Dick


CERTIFIED MAIL



Southland Royalty Company

September 12, 1983

Merrion Oil & Gas Corporation
P. O. Box 1017
Farmington, New Mexico 87499



Dear Sir:

Southland Royalty Company hereby requests approval of a non-standard location for the West Fork #1 well. This location is 940' FNL & 1560' FWL, Section 14, T26N, R12W, San Juan County, New Mexico.

We request that you furnish the NMOCD, Santa Fe Office with a waiver of objection as soon as possible.

Sincerely,


SOUTHLAND ROYALTY COMPANY

R. E. Fielder

R. E. Fielder
District Engineer

REF/eg

Enclosures
XC: Mr. Frank Chavez-NMOCD, Aztec, New Mexico



W A I V E R

MERRION OIL & GAS CORPORATION hereby waives objection to Southland Royalty Company's application for non-standard location for their West Fork #1 well as proposed above.

9-13-83
Date

Gregg Merrion
By

RECEIVED

SEP 15 1983

OIL CON. DIV.
DIST. 3

CERTIFIED MAIL

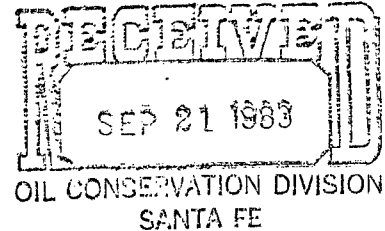
SEP 19 1983
FARMINGTON DISTRICT



Southland Royalty Company

September 12, 1983

Coleman Oil & Gas Company
P. O. Box 3337
Farmington, New Mexico 87499



Dear Sir:

Southland Royalty Company hereby requests approval of a non-standard location for the West Fork #1 well. This location is 940' FNL & 1560' FWL, Section 14, T26N, R12W, San Juan County, New Mexico.

We request that you furnish the NMOCD, Santa Fe Office with a waiver of objection as soon as possible.

Sincerely,

SOUTHLAND ROYALTY COMPANY

R. E. Fielder
District Engineer

REF/eg

Enclosures

XC: Mr. Frank Chavez-NMOCD, Aztec, New Mexico

W A I V E R

COLEMAN OIL & GAS COMPANY hereby waives objection to Southland Royalty Company's application for non-standard location for their West Fork #1 well as proposed above.

9-15-1983
Date

By

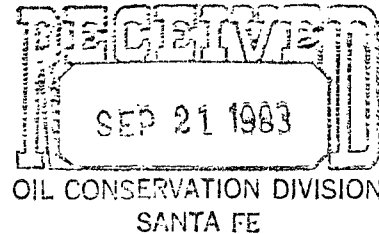
CERTIFIED MAIL



Southland Royalty Company

September 12, 1983

Jerome P. McHugh & Associates
650 South Cherry Street, Suite 1225
Denver, Colorado 80222



Dear Sir:

Southland Royalty Company hereby requests approval of a non-standard location for the West Fork #1 well. This location is 940' FNL & 1560' FWL, Section 14, T26N, R12W, San Juan County, New Mexico.

We request that you furnish the NMOCD, Santa Fe Office with a waiver of objection as soon as possible.

Sincerely,

SOUTHLAND ROYALTY COMPANY

R. E. Fielder
District Engineer

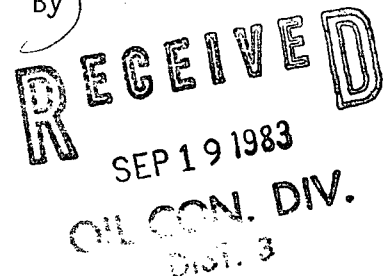
REF/eg

Enclosures
XC: Mr. Frank Chavez-NMOCD, Aztec, New Mexico

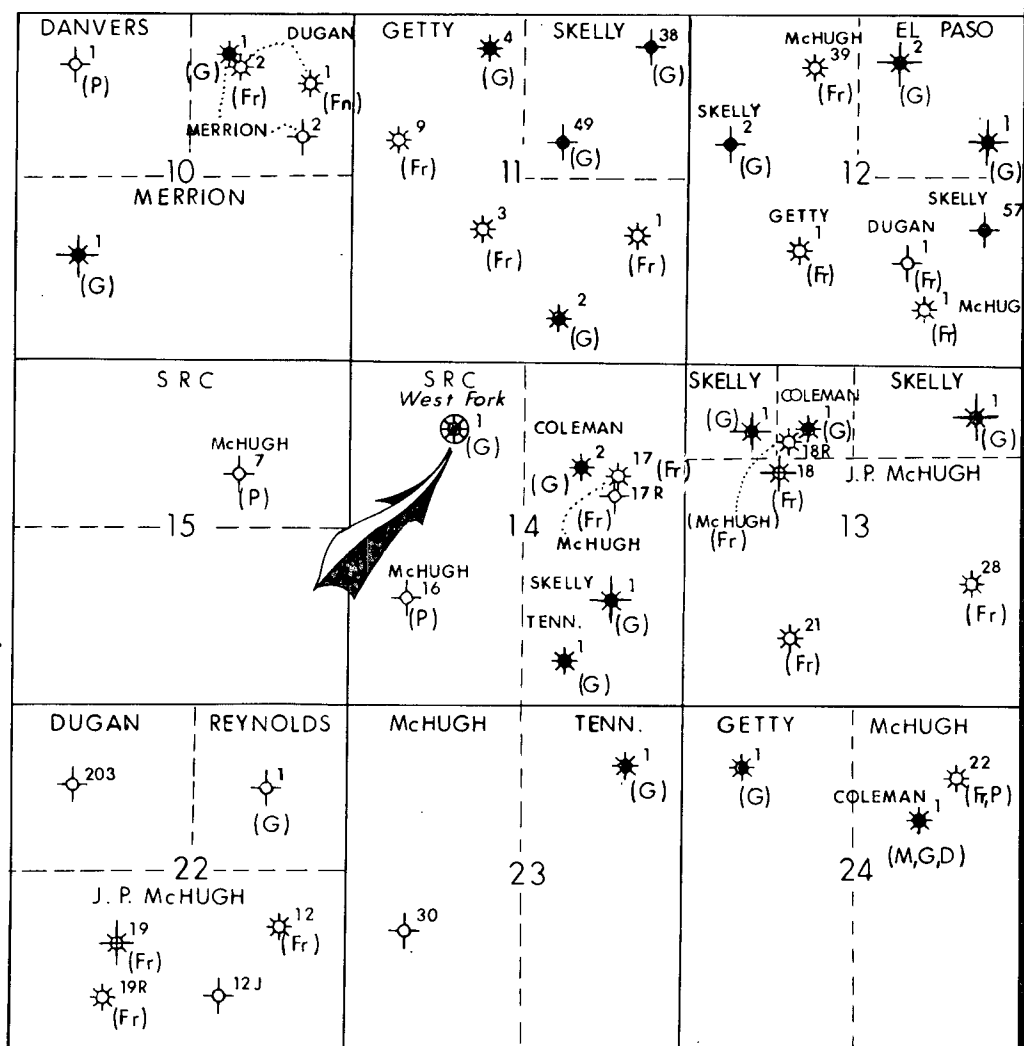
W A I V E R

JEROME P. McHUGH & ASSOCIATES hereby waives objection to Southland Royalty Company's application for non-standard location for their West Fork #1 well as proposed above.

9/13/83
Date



T
26
N



UNORTHODOX LOCATION MAP

S.R.C.

West Fork #1

940' FNL - 1560' FWL

Sec. 14 - T.26N. - R.12W.

SAN JUAN COUNTY, NEW MEXICO

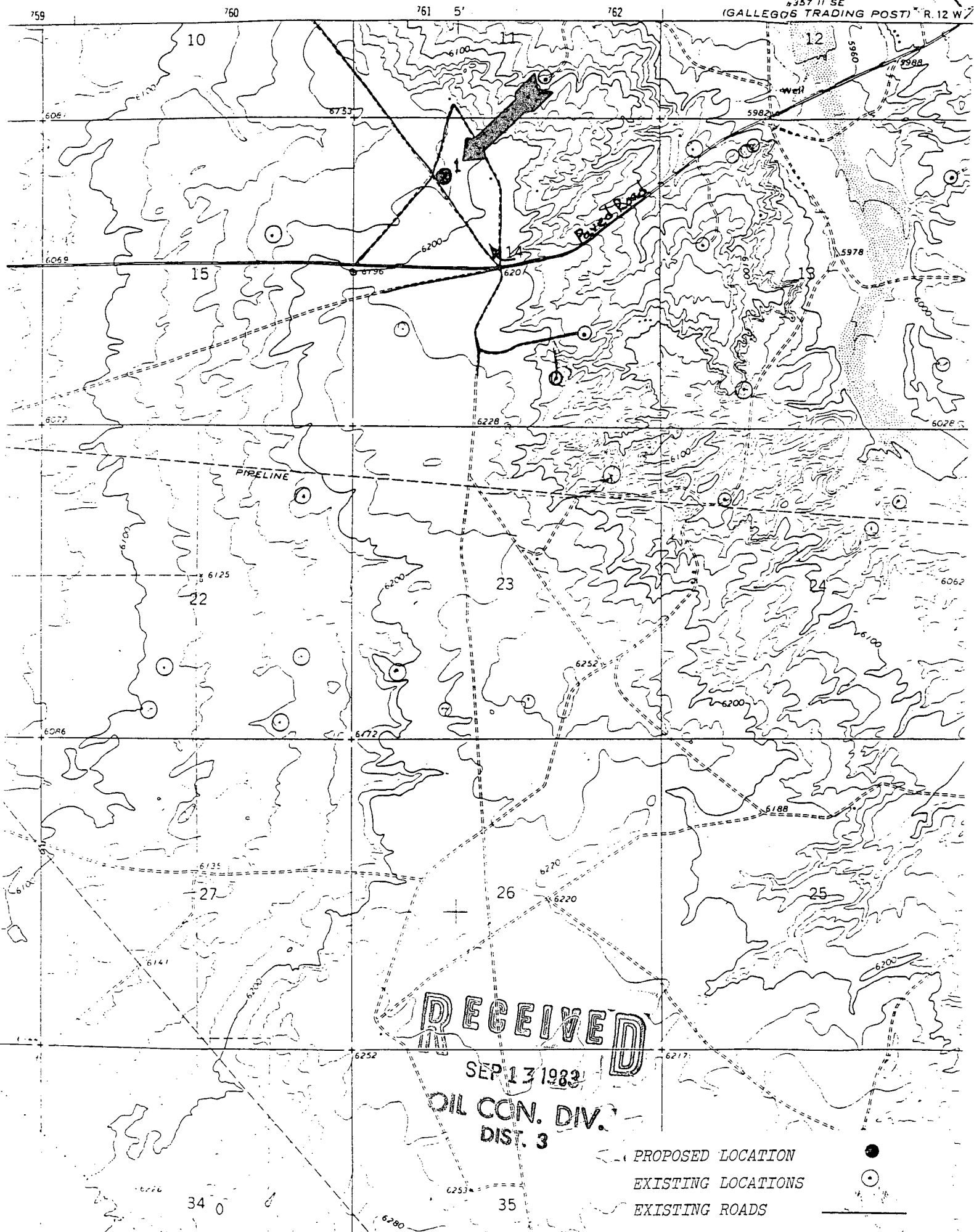
Bob Fielder

$$1'' = 3000'$$

Sept 9, 1983


D-162

TERIOR
Y



Vicinity Map for
Southland Royalty Co #1 West Fork
940'FN 1560'FW Sec 14-26N-12W
San Juan County New Mexico

10 1003

<p align="center">CERTIFICATION</p> <p>I hereby certify that the information contained herein is true and complete to the best of my knowledge and belief.</p> <p><i>R. E. Fielder</i></p>	
Name	R. E. Fielder
Position	District Engineer
Company	Southland Royalty Company
Date	January 13, 1983
<p>I hereby certify that the well location shown on this plat was plotted from field notes of actual surveys made by me or under my supervision, and that the same is true and correct to the best of my knowledge and belief.</p>	
Date Surveyed	January 5, 1983
Registered Professional Engineer and Land Surveyor	 <p><i>Fred B. Kerr, Jr.</i></p>
Certificate No.	3950

Scale: 1"=1000'



STATE OF NEW MEXICO
ENERGY AND MINERALS DEPARTMENT

OIL CONSERVATION DIVISION
AZTEC DISTRICT OFFICE


DICK STAMETS

1000 RIO BRAZOS ROAD
AZTEC, NEW MEXICO 874
(505) 334-6178

OIL CONSERVATION DIVISION
BOX 2088
SANTA FE, NEW MEXICO 87501

DATE 9-15-83

RE: Proposed MC _____
Proposed DHC _____
Proposed NSL ✓ _____
Proposed SWD _____
Proposed WFX _____
Proposed PMX _____



Gentlemen:

I have examined the application dated 9-12-83
for the SOUTHLAND ROYALTY CO. WEST FORK #1 Q-14-26N-12W
Operator Lease and Well No. Unit, S-T-R

and my recommendations are as follows:

APPROVE

Yours truly,

Charles Holson