

# Gulf Oil Exploration and Production Company

R. C. Anderson  
PRODUCTION MANAGER,  
HOBBS AREA

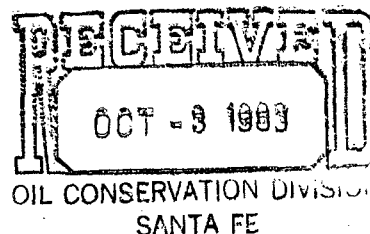
P. O. Box 670  
Hobbs, NM 88240

September 21, 1983

Re: Criteria for an Unorthodox Well  
Location in the West Dollarhide  
Devonian Unit, Lea County, New Mexico

*Hold for ns 21748  
Rule 104F  
10-23-83  
application has  
been filed*

Mr. Joe D. Ramey, Director  
Oil Conservation Commission  
P. O. Box 2088  
Santa Fe, New Mexico 87501



Dear Sir:

Gulf Oil Corporation respectfully requests your administrative approval to drill the West Dollarhide Devonian Unit Well No. 120 in the West Dollarhide Devonian Pool at the unorthodox location of 1368' FNL and 1228' FWL, Section 4-T25S-R38E, Lea County, New Mexico. In support of this application, the following facts are offered.

1. The location is not closer than the standard location distance of 330' to the unit boundary.
2. No offset operators are involved in any of the adjacent tracts or proration units.
3. The location is not closer than the standard location distance of 10' to the quarter-quarter section line or proration unit boundary.
4. This pattern is deemed necessary to more effectively and efficiently drain the unit area.

Yours very truly,

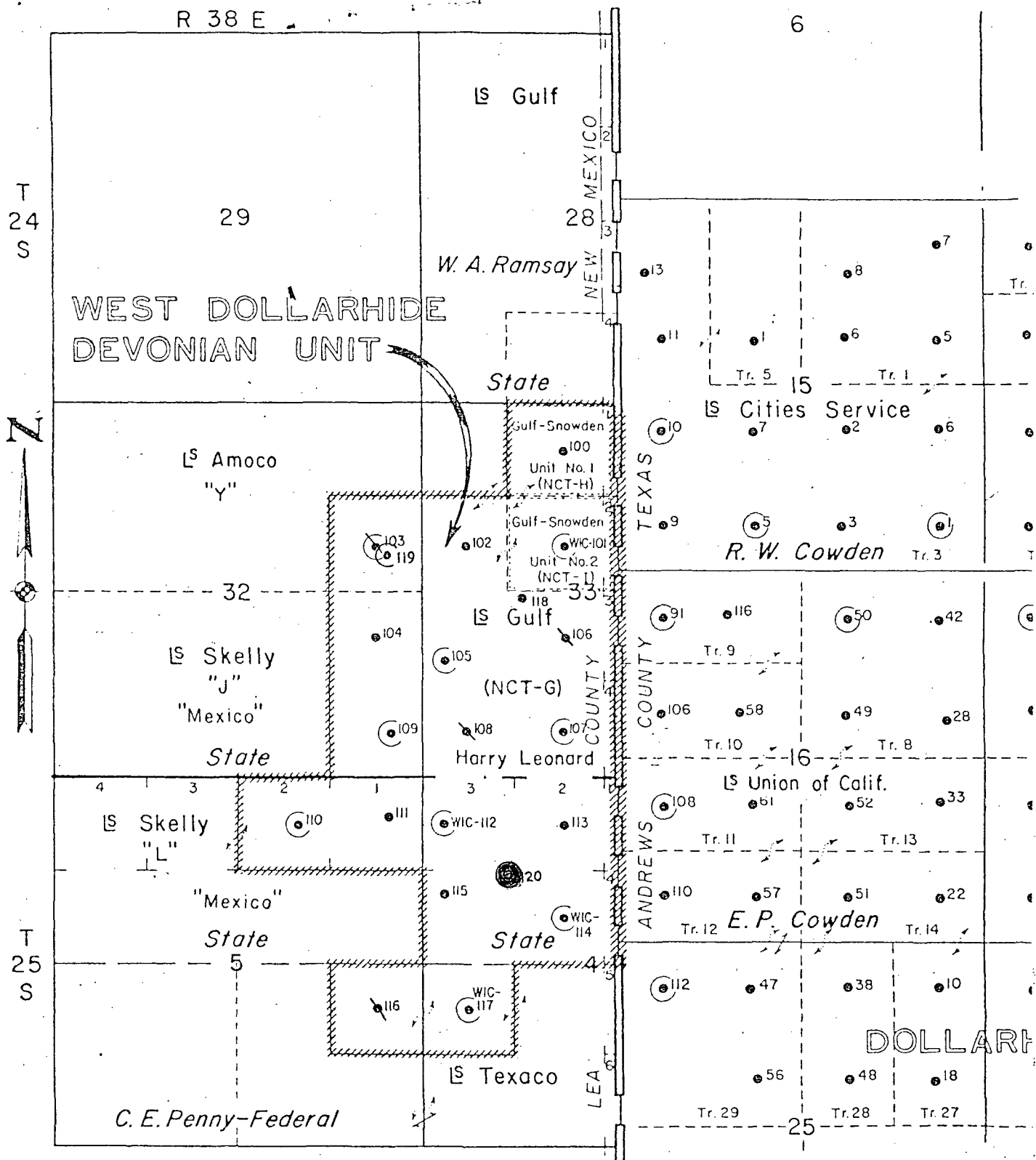
*R. C. Anderson*  
R. C. ANDERSON

JDD/skc  
Att'd

cc: NMOCD-Hobbs  
J. R. Frank-Midland



A DIVISION OF GULF OIL CORPORATION



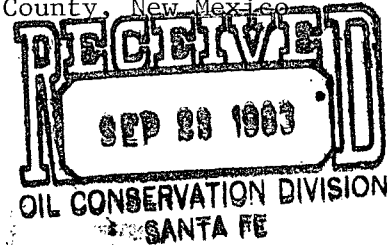
# Gulf Oil Exploration and Production Company

R. C. Anderson  
PRODUCTION MANAGER,  
HOBBS AREA

September 21, 1983

P. O. Box 670  
Hobbs, NM 88240

Re: Criteria for an Unorthodox Well  
Location in the West Dollarhide  
Devonian Unit, Lea County, New Mexico



Mr. Joe D. Ramey, Director  
Oil Conservation Commission  
P. O. Box 2088  
Santa Fe, New Mexico 87501

Dear Sir:

Gulf Oil Corporation respectfully requests your administrative approval to drill the West Dollarhide Devonian Unit Well No. 120 in the West Dollarhide Devonian Pool at the unorthodox location of 1368' FNL and 1228' FWL, Section 4-T25S-R38E, Lea County, New Mexico. In support of this application, the following facts are offered.

1. The location is not closer than the standard location distance of 330' to the unit boundary.
2. No offset operators are involved in any of the adjacent tracts or proration units.
3. The location is not closer than the standard location distance of 10' to the quarter-quarter section line or proration unit boundary.
4. This pattern is deemed necessary to more effectively and efficiently drain the unit area.

Yours very truly,

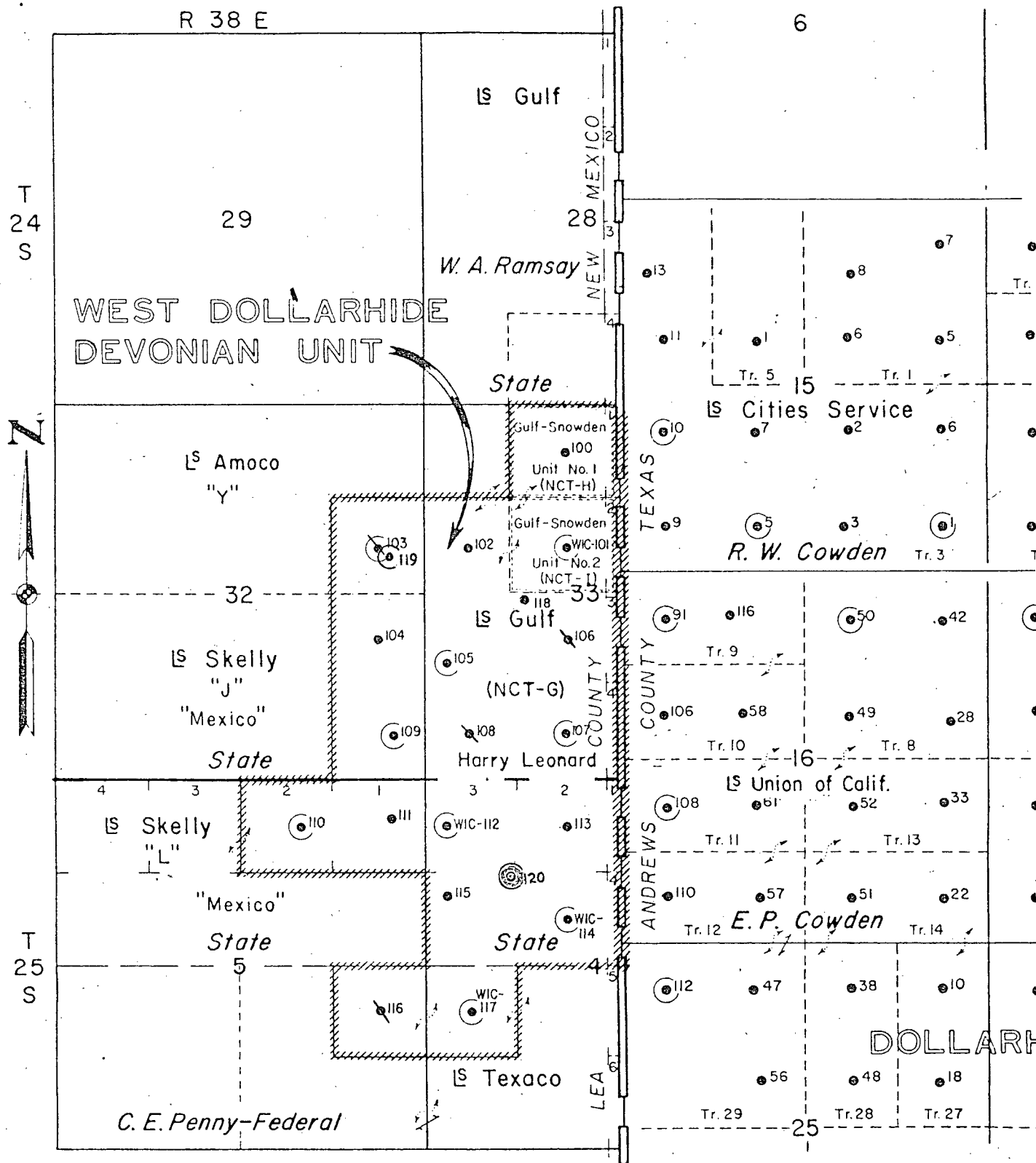
  
R. C. ANDERSON

JDD/skc  
Att'd

cc: NMOCD-Hobbs  
J. R. Frank-Midland



A DIVISION OF GULF OIL CORPORATION



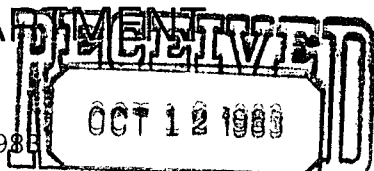
— [Hatched Box] — WEST DOLLARHIDE DEVONIAN UNIT —

- PRODUCING WELL
- ⊙ PROPOSED WELL NO. 120
- ⊙ INJECTION WELL

SCALE 1" = 2000'



STATE OF NEW MEXICO  
ENERGY AND MINERALS DEPARTMENT  
OIL CONSERVATION DIVISION



TONY ANAYA  
GOVERNOR

Gulf Oil Corporation  
P. O. Box 670  
Hobbs, New Mexico 88240

Name	September 27, 1988
Area Mgr	<i>Rca</i>
Asst Area Mgr	
Area Engr	
Area Geol	
Area Prod Supt	
Area Drilling Supt	
Area Fin. Dir.	
File	

OIL CONSERVATION DIVISION  
SANTA FE  
POST OFFICE BOX 2088  
STATE LAND OFFICE BUILDING  
SANTA FE, NEW MEXICO 87501  
(505) 827-5800

Re: Application for Non-Standard  
Location: W. Dollarhide Devonian

Unit-Well No. 120, Sec. 4, T-25-S,

R-33-E, Lea County

We may not process the subject application for non-standard location until the required information or plats checked below (is) (are) submitted.

- ☐ A plat must be submitted clearly showing the ownership of the offsetting leases.
- ☒ A statement must be submitted that offset owners have been notified of the application by certified mail.  
Texaco and Skelly appear to be offset operators on the map submitted.
- ☐ A plat must be submitted fully identifying the topography necessitating the non-standard location.
- ☐ Other:

Very truly yours

R. L. STAMETS  
Technical Support Chief

RLS/dr

# Gulf Oil Exploration and Production Company

R. C. Anderson  
PRODUCTION MANAGER  
HOBBS AREA

September 30, 1983

P. O. Box 670  
Hobbs, NM 88240

Re: Application for Non-Standard Location  
West Dollarhide Devonian Unit Well #120  
Section 4-T25S-R38E, Lea County, NM

Oil Conservation Commission  
P. O. Box 2088  
Santa Fe, New Mexico 87501

Attention: R. L. Stamets


Gentlemen:

Attached, please find revised application for non-standard location for West Dollarhide Devonian Unit Well No. 120 and a copy of the certified mail receipts notifying offset operators.

Yours very truly,

  
R. C. ANDERSON

JDD/skc  
Att'd



A DIVISION OF GULF OIL CORPORATION

# Gulf Oil Exploration and Production Company


R. C. Anderson  
PRODUCTION MANAGER,  
HOBBS AREA

September 30, 1983

P. O. Box 670  
Hobbs, NM 88240

Re: Criteria for an Unorthodox Well  
Location in the West Dollarhide  
Devonian Unit, Lea County, New Mexico

Mr. Joe D. Ramey, Director  
Oil Conservation Commission  
P. O. Box 2088  
Santa Fe, New Mexico 87501



Dear Sir:

Gulf Oil Corporation respectfully requests your administrative approval to drill the West Dollarhide Devonian Unit Well No. 120 in the West Dollarhide Devonian Pool at the unorthodox location of 1368' FNL and 1228' FWL, Section 4-T25S-R38E, Lea County, New Mexico. In support of this application, the following facts are offered.

1. The location is not closer than the standard location distance of 330' to the unit boundary.
2. The location is not closer than the standard location distance of 10' to the quarter-quarter section line or proration unit boundary.
3. This pattern is deemed necessary to more effectively and efficiently drain the unit area.

Yours very truly,

  
R. C. ANDERSON

JDD/skc  
Att'd

cc: NMOCD-Hobbs  
J. R. Frank-Midland



A DIVISION OF GULF OIL CORPORATION

PS Form 3811, Dec. 1980.

RETURN RECEIPT, REGISTERED, INSURED AND CERTIFIED MAIL

OKR WDAZL #120

⑥ **SENDER:** Complete items 1, 2, 3, and 4.  
Add your address in the "RETURN TO" space on reverse.

**(CONSULT POSTMASTER FOR FEES)**

1. The following service is requested (check one).  
☒ Show to whom and date delivered .....  
☐ Show to whom, date, and address of delivery .....

2. ☐ **RESTRICTED DELIVERY**  
 (The restricted delivery fee is charged in addition to the return receipt fee.)

TOTAL \$

3. **ARTICLE ADDRESSED TO:**  
 Getty Oil Co.  
 Box 231  
 Midland, TX 79702

4. **TYPE OF SERVICE:** **ARTICLE NUMBER**  
☐ REGISTERED ☐ INSURED  
☒ CERTIFIED ☐ COD  
☐ EXPRESS MAIL  
 P20 8705191

(Always obtain signature of addressee or agent)

I have received the article described above.  
**SIGNATURE** ☐ Addressee ☐ Authorized agent  
 Fred L. [Signature]

5. **DATE OF DELIVERY** **POSTMARK**  
 OCT 3 1980

6. **ADDRESSEE'S ADDRESS** (Only if requested)

7. **UNABLE TO DELIVER BECAUSE:** 7a. **EMPLOYEE'S INITIALS**  
 [Signature]

PS Form 3811, Dec. 1980.

RETURN RECEIPT, REGISTERED, INSURED AND CERTIFIED MAIL

OKR WDAZL #120

⑥ **SENDER:** Complete items 1, 2, 3, and 4.  
Add your address in the "RETURN TO" space on reverse.

**(CONSULT POSTMASTER FOR FEES)**

1. The following service is requested (check one).  
☒ Show to whom and date delivered .....  
☐ Show to whom, date, and address of delivery .....

2. ☐ **RESTRICTED DELIVERY**  
 (The restricted delivery fee is charged in addition to the return receipt fee.)

TOTAL \$

3. **ARTICLE ADDRESSED TO:**  
 Texaco Inc.  
 Box 3109  
 Midland, TX 79701

4. **TYPE OF SERVICE:** **ARTICLE NUMBER**  
☐ REGISTERED ☐ INSURED  
☒ CERTIFIED ☐ COD  
☐ EXPRESS MAIL  
 P20 8705184

(Always obtain signature of addressee or agent)

I have received the article described above.  
**SIGNATURE** ☐ Addressee ☐ Authorized agent  
 [Signature]

5. **DATE OF DELIVERY** **POSTMARK**  
 OCT 3 1980

6. **ADDRESSEE'S ADDRESS** (Only if requested)

7. **UNABLE TO DELIVER BECAUSE:** 7a. **EMPLOYEE'S INITIALS**  
 [Signature]



nsy  
1748


# Gulf Oil Exploration and Production Company

R. C. Anderson  
PRODUCTION MANAGER,  
HOBBS AREA

September 30, 1983

P. O. Box 670  
Hobbs, NM 88240

Re: Application for Non-Standard Location  
West Dollarhide Devonian Unit Well #120  
Section 4-T25S-R38E, Lea County, NM



Oil Conservation Commission  
P. O. Box 2088  
Santa Fe, New Mexico 87501

Attention: R. L. Stamets

Gentlemen:

Attached, please find revised application for non-standard location for West Dollarhide Devonian Unit Well No. 120 and a copy of the certified mail receipts notifying offset operators.

Yours very truly,

  
R. C. ANDERSON

JDD/skc  
Att'd



A DIVISION OF GULF OIL CORPORATION


# Gulf Oil Exploration and Production Company

R. C. Anderson  
PRODUCTION MANAGER,  
HOBBS AREA

September 30, 1983

P. O. Box 670  
Hobbs, NM 88240

Re: Criteria for an Unorthodox Well  
Location in the West Dollarhide  
Devonian Unit, Lea County, New Mexico



Mr. Joe D. Ramey, Director  
Oil Conservation Commission  
P. O. Box 2088  
Santa Fe, New Mexico 87501

Dear Sir:

Gulf Oil Corporation respectfully requests your administrative approval to drill the West Dollarhide Devonian Unit Well No. 120 in the West Dollarhide Devonian Pool at the unorthodox location of 1368' FNL and 1228' FWL, Section 4-T25S-R38E, Lea County, New Mexico. In support of this application, the following facts are offered.

1. The location is not closer than the standard location distance of 330' to the unit boundary.
2. The location is not closer than the standard location distance of 10' to the quarter-quarter section line or proration unit boundary.
3. This pattern is deemed necessary to more effectively and efficiently drain the unit area.

Yours very truly,

  
R. C. ANDERSON

JDD/skc  
Att'd

cc: NMOCD-Hobbs  
J. R. Frank-Midland



• **SENDER:** Complete items 1, 2, 3, and 4.  
Add your address in the "RETURN TO" space  
on reverse.

**(CONSULT POSTMASTER FOR FEES)**

1. The following service is requested (check one).

- ☒ Show to whom and date delivered ..... ☐
- ☐ Show to whom, date, and address of delivery .. ☐

2. ☐ **RESTRICTED DELIVERY**

(The restricted delivery fee is charged in addition to the return receipt fee.)

TOTAL \$

3. ARTICLE ADDRESSED TO:

Jefaco Inc.  
Box 3109  
Midland, TX 79701

4. TYPE OF SERVICE:

- ☐ REGISTERED ☐ INSURED  
☒ CERTIFIED ☐ COD  
☐ EXPRESS MAIL

ARTICLE NUMBER

P20 8705184

(Always obtain signature of addressee or agent)

I have received the article described above.

SIGNATURE ☐ Addressee ☐ Authorized agent

5.

DATE OF DELIVERY

POSTMARK

6. ADDRESSEE'S ADDRESS (Only if requested)

7. UNABLE TO DELIVER BECAUSE:

7a. EMPLOYEE'S INITIALS

• **SENDER:** Complete items 1, 2, 3, and 4.  
Add your address in the "RETURN TO" space  
on reverse.

**(CONSULT POSTMASTER FOR FEES)**

1. The following service is requested (check one).

- ☒ Show to whom and date delivered ..... ☐
- ☐ Show to whom, date, and address of delivery .. ☐

2. ☐ **RESTRICTED DELIVERY**

(The restricted delivery fee is charged in addition to the return receipt fee.)

TOTAL \$

3. ARTICLE ADDRESSED TO:

Getty Oil Co.  
Box 231  
Midland, TX 79702

4. TYPE OF SERVICE:

- ☐ REGISTERED ☐ INSURED  
☒ CERTIFIED ☐ COD  
☐ EXPRESS MAIL

ARTICLE NUMBER

P20 8705191

(Always obtain signature of addressee or agent)

I have received the article described above.

SIGNATURE ☐ Addressee ☐ Authorized agent

5.

DATE OF DELIVERY

POSTMARK


6. ADDRESSEE'S ADDRESS (Only if requested)

7. UNABLE TO DELIVER BECAUSE:

7a. EMPLOYEE'S INITIALS



STATE OF NEW MEXICO  
ENERGY AND MINERALS DEPARTMENT  
OIL CONSERVATION DIVISION



TONEY ANAYA  
GOVERNOR

Gulf Oil Corporation  
P. O. Box 670  
Hobbs, New Mexico 88240

Name	September 27, 1983
Area Mgr	<i>Rca</i>
Asst Area Mgr.	
Area Engr	
Area Geol	
Area Prod Supt	
Area Drilg Supt	
Area Fin. Dir.	
File	

POST OFFICE BOX 2088  
STATE LAND OFFICE BUILDING  
SANTA FE, NEW MEXICO 87501  
(505) 827-5800

Re: Application for Non-Standard  
Location: W. Dollarhide Devonian

Unit-Well No. 120, Sec. 4, T-25-S,

R-38-E, Lea County

We may not process the subject application for non-standard location until the required information or plats checked below (is)(are) submitted.

☐ A plat must be submitted clearly showing the ownership of the offsetting leases.

☒ A statement must be submitted that offset owners have been notified of the application by certified mail.

Texaco and Skelly appear to be offset operators on the map submitted.

☐ A plat must be submitted fully identifying the topography necessitating the non-standard location.


☐ Other:

Very truly yours,

R. L. STAMETS  
Technical Support Chief

RLS/dr

OIL CONSERVATION DIVISION  
DISTRICT 1



OIL CONSERVATION DIVISION  
P. O. BOX 2088  
SANTA FE, NEW MEXICO 87501

DATE September 29, 1983

RE: Proposed MC \_\_\_\_\_  
Proposed DHC \_\_\_\_\_  
Proposed NSL xx \_\_\_\_\_  
Proposed NSP \_\_\_\_\_  
Proposed SWD \_\_\_\_\_  
Proposed WFX \_\_\_\_\_  
Proposed PMX \_\_\_\_\_

Gentlemen:

I have examined the application for the:

GULF OIL CORPORATION	WEST DOLLARHIDE DEVONIAN UNIT #120-E	4-25-38
Operator	Lease and Well No.	Unit, S - T - R

and my recommendations are as follows:

OK -- JS

Yours very truly,

A handwritten signature in cursive script, appearing to read "Jerry Sexton".

/mc