


## Tenneco Oil Company

A Tenneco Company

Western Rocky Mountain Division

P.O. Box 3249  
Englewood, Colorado 80155  
(303) 740-4800



Delivery Address: CONSERVATION DIVISION  
6162 South Willow Drive  
Englewood, Colorado SANTA FE

October 20, 1983

CERTIFIED MAIL

Return Receipt Requested

New Mexico Oil Conservation Division  
P.O. Box 2088  
Santa Fe, NM 87501  
Attn: Joe D. Ramey

New Mexico Oil Conservation Division  
1000 Rio Brazos Road  
Aztec, NM 87401  
Attn: Frank Chavez

NSL-1766  
Rule 104FI  
11/13/83

RE: Application for Unorthodox Location  
Tenneco Moore Com 9  
1470' FNL, 670' FEL  
Section 2, T31N, R11W  
San Juan County, New Mexico  
Basin Dakota Pool

Gentlemen:

Attached in duplicate (to each office) are a well location plat (C-102) with an ownership plat for the above referenced well.

Due to steep topography, this well was located where it does not conform to state spacing requirements. This is the only geologic and topographic site acceptable.

A copy of this application is being submitted to all offset operators by certified mail with a request that they furnish your Santa Fe office with a waiver of objection.

Pursuant to the authority of Rule 104-F we respectfully request your approval of an exemption to the standard well location requirements.

Yours very truly,

TENNECO OIL COMPANY

*Denise Wilson*  
Denise Wilson  
Production Analyst

### W A I V E R

hereby waives objection to Tenneco Oil Company's application for unorthodox location for their Moore Com 9, proposed above.

BY: \_\_\_\_\_

DATE: \_\_\_\_\_

## OIL CONSERVATION DIVISION

P. O. BOX 2088

SANTA FE, NEW MEXICO 87501

Form C-107

Revised 10-1-78

STATE OF NEW MEXICO

ENERGY AND MINERALS DEPARTMENT

All distances must be from the outer boundaries of the Section.

Operator <b>Tenneco Oil Company</b>			Lease <b>Moore Com</b>		Well No. <b>9</b>
Unit Letter <b>H</b>	Section <b>2</b>	Township <b>31N</b>	Range <b>11W</b>	County <b>San Juan</b>	
Actual Footage Location of Well: <b>1470</b> feet from the <b>North</b> line and <b>670</b> feet from the <b>East</b> line					
Ground Level Elev: <b>6002</b>	Producing Formation <b>Dakota</b>		Pool <b>Basin Dakota</b>		Dedicated Acreage: <b>320</b> Acres

1. Outline the acreage dedicated to the subject well by colored pencil or hachure marks on the plat below.
2. If more than one lease is dedicated to the well, outline each and identify the ownership thereof (both as to working interest and royalty).
3. If more than one lease of different ownership is dedicated to the well, have the interests of all owners been consolidated by communitization, unitization, force-pooling, etc?

☒ Yes ☐ No If answer is "yes," type of consolidation communitization

If answer is "no," list the owners and tract descriptions which have actually been consolidated. (Use reverse side of this form if necessary.)

No allowable will be assigned to the well until all interests have been consolidated (by communitization, unitization, forced-pooling, or otherwise) or until a non-standard unit, eliminating such interests, has been approved by the Commission.

State E-1195 Tenneco 50% Conoco 37% P.P. 13%	
Fee Crown Central 87.59% Paul Umbach 6.25% Paul Moore 6.25%	
Sec	
2.	

Scale: 1"=1000'

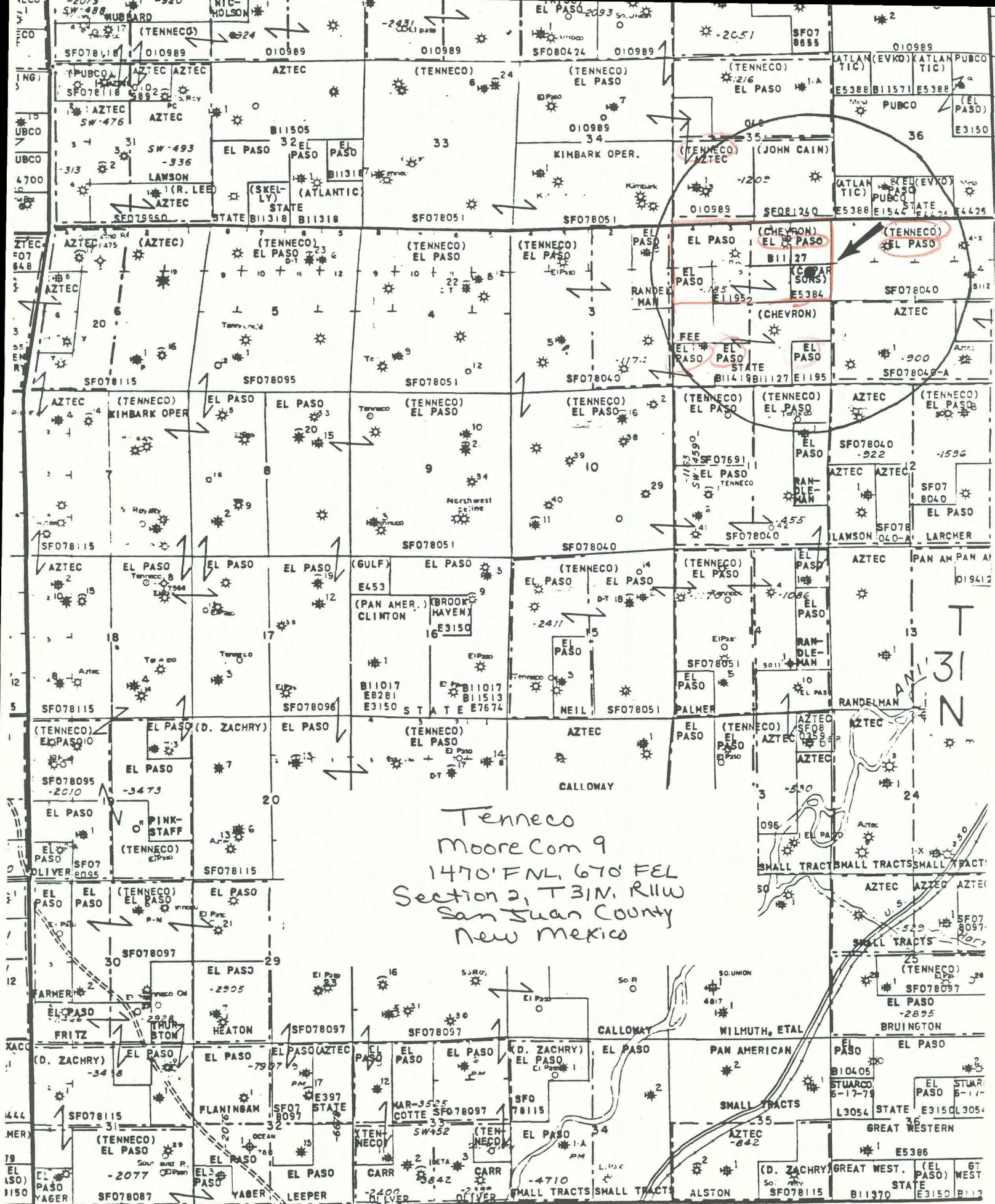
## CERTIFICATION

I hereby certify that the information contained herein is true and complete to the best of my knowledge and belief.

*Denise Wilson*  
Name  
Denise Wilson  
Position  
Production Analyst  
Company  
Tenneco Oil Company  
Date  
October 6, 1983

I hereby certify that the well location shown on this plat was plotted from field notes of actual surveys made by me or under my supervision, and that the same is true and correct to the best of my knowledge and belief.

Date Surveyed  
September 16, 1983  
Registered Professional Engineer and Land Surveyor  
*Fred B. Kerr Jr.*  
Fred B. Kerr Jr.  
Certificate No. 3950



R. 11 W.

Offset Operators

Tenneco Moore Com 9  
1470' FNL, 670' FEL  
Section 2, T31N,R11W  
San Juan County, New Mexico

Mesa Petroleum Company  
1660 Lincoln Street  
Suite 2800  
Denver, CO 80264  
Attn: Arthur S. Brewster

El Paso Natural Gas  
P.O. Box 990  
Farmington, NM 87401  
Attn: Don Reed

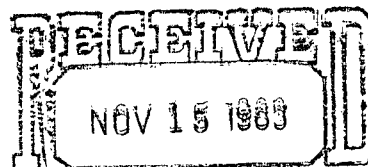
Southland Royalty  
Bloomfield Highway  
Farmington, NM 87401  
Attn: C. C. Parsons

# Tenneco Oil Company

A Tenneco Company

Western Rocky Mountain Division

P.O. Box 3249  
Englewood, Colorado 80155  
(303) 740-4800



Delivery Address:  
6162 South Willow Drive  
Englewood, Colorado

OIL CONSERVATION DIVISION  
SANTA FE

October 20, 1983

CERTIFIED MAIL  
Return Receipt Requested

New Mexico Oil Conservation Division  
P.O. Box 2088  
Santa Fe, NM 87501  
Attn: Joe D. Ramey

New Mexico Oil Conservation Division  
1000 Rio Brazos Road  
Aztec, NM 87401  
Attn: Frank Chavez

NSL-1766

File with the  
above order No. Div.

RE: Application for Unorthodox Location  
Tenneco Moore Com 9  
1470' FNL, 670' FEL  
Section 2, T31N, R11W  
San Juan County, New Mexico

Gentlemen:

Attached in duplicate (to each office) are a well location plat (C-102) with an ownership plat for the above referenced well.

Due to steep topography, this well was located where it does not conform to state spacing requirements. This is the only geologic and topographic site acceptable.

A copy of this application is being submitted to all offset operators by certified mail with a request that they furnish your Santa Fe office with a waiver of objection.

Pursuant to the authority of Rule 104-F we respectfully request your approval of an exemption to the standard well location requirements.

RECEIVED  
MESA, AMARILLO

NOV 3 1983

MID-CONTINENT DIV

W A I V E R

Yours very truly,

TENNECO OIL COMPANY

*Denise Wilson*  
Denise Wilson  
Production Analyst

Mesa Petroleum Co. hereby waives objection to Tenneco Oil Company's application for unorthodox location for their Moore Com 9, proposed above.

BY:

*John M. Christman*

DATE:

*11/10/83*




# Tenneco Oil Company

A Tenneco Company

Western Rocky Mountain Division

P.O. Box 3249  
Englewood, Colorado 80155  
(303) 740-4800



OIL CONSERVATION DIVISION  
SANTA FE



Delivery Address:  
6162 South Willow Drive  
Englewood, Colorado

October 20, 1983

CERTIFIED MAIL  
Return Receipt Requested

New Mexico Oil Conservation Division  
P.O. Box 2088  
Santa Fe, NM 87501  
Attn: Joe D. Ramey

New Mexico Oil Conservation Division  
1000 Rio Brazos Road  
Aztec, NM 87401  
Attn: Frank Chavez

RE: Application for Unorthodox Location  
Tenneco Moore Com 9  
1470' FNL, 670' FEL  
Section 2, T31N, R11W  
San Juan County, New Mexico

Gentlemen:

Attached in duplicate (to each office) are a well location plat (C-102) with an ownership plat for the above referenced well.

Due to steep topography, this well was located where it does not conform to state spacing requirements. This is the only geologic and topographic site acceptable.

A copy of this application is being submitted to all offset operators by certified mail with a request that they furnish your Santa Fe office with a waiver of objection.

Pursuant to the authority of Rule 104-F we respectfully request your approval of an exemption to the standard well location requirements.

Yours very truly,

TENNECO OIL COMPANY

*Denise Wilson*  
Denise Wilson  
Production Analyst

## W A I V E R

*J. C. Paso Natural Gas* hereby waives objection to Tenneco Oil Company's application for unorthodox location for their Moore Com 9, proposed above.

BY:

*Donald K. Read*

DATE:

*11-3-83*

# Tenneco Oil Company

A Tenneco Company


Western Rocky Mountain Division

P.O. Box 3249  
Englewood, Colorado 80155  
(303) 740-4800

Delivery Address:  
6162 South Willow Drive  
Englewood, Colorado



October 25, 1983



CERTIFIED MAIL  
Return Receipt Requested

New Mexico Oil Conservation Division  
P.O. Box 2088  
Santa Fe, NM 87501  
Attn: Joe D. Ramey

New Mexico Oil Conservation Division  
1000 Rio Brazos Road  
Aztec, NM 87401  
Attn: Frank Chavez

RE: Application for Unorthodox Location  
(Mesaverde only)  
Tenneco Reames Com 3  
(Previously Reames Com 4)  
2120' FSL, 2060' FWL  
Sec. 19, T26N, R6W  
Rio Arriba County, NM

Gentlemen:

Attached in duplicate (to each office) is a well location plat (C-102) with an ownership plat for the above referenced well.

Please note that this well was previously permitted as the Reames 4 for completion in the Otero Chacra pool at these same footages. Approval for unorthodox location was granted by NSL order #1696 on May 31, 1983.

Due to plans for multiple completion, this application for unorthodox approval is being requested for the Blanco Mesaverde formation only.


A copy of this application is being submitted to all offset operations by certified mail with a request that they furnish your Santa Fe office with a waiver of objection.

Page 2  
Application for Unorthodox Location

Pursuant to the Authority of Rule 104-F we respectfully request your approval of an exemption to the standard well location requirements.

Yours very truly,

TENNECO OIL COMPANY



for Denise Wilson  
Production Analyst

W A I V E R

El Paso Natural Gas hereby waives objection to Tenneco Oil Company's application for unorthodox location for their Reames Com 3, proposed above.

BY:



DATE:

11-3-83



# Tenneco Oil Company

A Tenneco Company

Western Rocky Mountain Division

P.O. Box 3249  
Englewood, Colorado 80155  
(303) 740-4800



Delivery Address:  
6162 South Willow Drive  
Englewood, Colorado

OIL CONSERVATION DIVISION  
SANTA FE

October 20, 1983

CERTIFIED MAIL  
Return Receipt Requested

New Mexico Oil Conservation Division  
P.O. Box 2088  
Santa Fe, NM 87501  
Attn: Joe D. Ramey

RECEIVED

OCT 25 1983

FARMINGTON DISTRICT

New Mexico Oil Conservation Division  
1000 Rio Brazos Road  
Aztec, NM 87401  
Attn: Frank Chavez

RE: Application for Unorthodox Location  
Tenneco Moore Com 9  
1470' FNL, 670' FEL  
Section 2, T31N, R11W  
San Juan County, New Mexico

Gentlemen:

Attached in duplicate (to each office) are a well location plat (C-102) with an ownership plat for the above referenced well.

Due to steep topography, this well was located where it does not conform to state spacing requirements. This is the only geologic and topographic site acceptable.

A copy of this application is being submitted to all offset operators by certified mail with a request that they furnish your Santa Fe office with a waiver of objection.

Pursuant to the authority of Rule 104-F we respectfully request your approval of an exemption to the standard well location requirements.

Yours very truly,

TENNECO OIL COMPANY

*Denise Wilson*  
Denise Wilson  
Production Analyst

## W A I V E R

*Southland Royalty Co.* hereby waives objection to Tenneco Oil Company's application for unorthodox location for their Moore Com 9, proposed above.

BY: *C. Parsons*

DATE: October 25, 1983