


Tenneco Oil Company

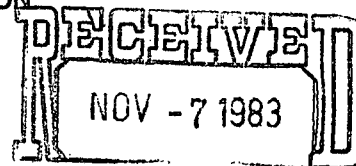
A Tenneco Company

Western Rocky Mountain Division

P.O. Box 3249
Englewood, Colorado 80155
(303) 740-4800



OIL CONSERVATION DIVISION
Delivery Address:
6162 South Willow Drive
Englewood, Colorado
SANTA FE



November 3, 1983

MESA PETROLEUM
ROCKY MTN. DIV.

CERTIFIED MAIL
Return Receipt Requested

New Mexico Oil Conservation Division
P.O. Box 2088
Santa Fe, NM 87501
Attn: Joe D. Ramey

New Mexico Oil Conservation Division
1000 Rio Brazos Road
Aztec, NM 87401
Attn: Frank Chavez

NSL - 1775
Rule 104 FI
November 27, 1983

RE: Application for Unorthodox Location
(Mesaverde only)

Tenneco Reames Com 3
(Previously Reames Com 4)
2120' FSL, 2060' FWL
Sec. 19, T26N, R6W
Rio Arriba County, NM
Blanco Mesa Verde Pool

Gentlemen:

Attached in duplicate (to each office) are a well location plat (C-102) with an ownership plat for the above referenced well.

Please note that this well was previously permitted as the Reames 4 for completion in the Otero Chacra pool at these same footages. Approval for unorthodox location was granted by NSL order #1696 on May 31, 1983.

Due to plans for multiple completion, this application for unorthodox approval is being requested for the Blanco Mesaverde formation only.

The C-102 sent on October 25, 1983 was incorrect. A new C-102 with correct information is attached.

A copy of this application is being submitted to all offset operations by certified mail with a request that they furnish your Santa Fe office with a waiver of objection.

Page 2
Application for Unorthodox Location
November 1, 1983

Pursuant to the authority of Rule 104-F we respectfully request your approval of an exemption to the standard well location requirements.

Yours very truly,

TENNECO OIL COMPANY

for Denise Wilson
Denise Wilson
Production Analyst

DW:gj

Enclosure

W A I V E R

Mesa Petroleum hereby waives objection to Tenneco Oil Company's application for unorthodox location for their Reames Com 3, proposed above.

BY: Jack M. Chrismon


DATE: 11/10/83

Tenneco Oil Company

A Tenneco Company

Western Rocky Mountain Division

P.O. Box 3249
Englewood, Colorado 80155
(303) 740-4800



Delivery Address: OIL CONSERVATION DIVISION
6162 South Willow Drive
Englewood, Colorado SANTA FE

November 3, 1983

CERTIFIED MAIL
Return Receipt Requested

New Mexico Oil Conservation Division
P.O. Box 2088
Santa Fe, NM 87501
Attn: Joe D. Ramey

New Mexico Oil Conservation Division
1000 Rio Brazos Road
Aztec, NM 87401
Attn: Frank Chavez

RE: Application for Unorthodox Location
(Mesaverde only)
Tenneco Reames Com 3
(Previously Reames Com 4)
2120' FSL, 2060' FWL
Sec. 19, T26N, R6W
Rio Arriba County, NM

Gentlemen:

Attached in duplicate (to each office) are a well location plat (C-102) with an ownership plat for the above referenced well.

Please note that this well was previously permitted as the Reames 4 for completion in the Otero Chacra pool at these same footages. Approval for unorthodox location was granted by NSL order #1696 on May 31, 1983.

Due to plans for multiple completion, this application for unorthodox approval is being requested for the Blanco Mesaverde formation only.

The C-102 sent on October 25, 1983 was incorrect. A new C-102 with correct information is attached.

A copy of this application is being submitted to all offset operations by certified mail with a request that they furnish your Santa Fe office with a waiver of objection.

Page 2
Application for Unorthodox Location
November 1, 1983

Pursuant to the authority of Rule 104-F we respectfully request your approval of an exemption to the standard well location requirements.

Yours very truly,

TENNECO OIL COMPANY

for Denise Wilson
Denise Wilson
Production Analyst

DW:gj

Enclosure

W A I V E R

Idaho Natural Gas hereby waives objection to Tenneco Oil Company's application for unorthodox location for their Reames Com 3, proposed above.

BY: Donald R. Read

DATE: 11-8-83

OFFSET OPERATORS

Reames Com 3

2120' FSL, 2060' FWL

Sec. 19, T26N, R6W

Rio Arriba County, New Mexico

El Paso Natural Gas
Box 990
Farmington, NM 87401
Attn: Carl E. Matthews

Mesa Petroleum
1660 Lincoln Street, #2800
Denver, CO 80203
Attn: R. W. King

Caulkins Oil Company
1600 Broadway
Suite 2100
Denver, CO 80202
Attn: Mr. Arnold Raether

Reames Com 3



R7W

R. 6W

All distances must be from the outer boundaries of the Section.

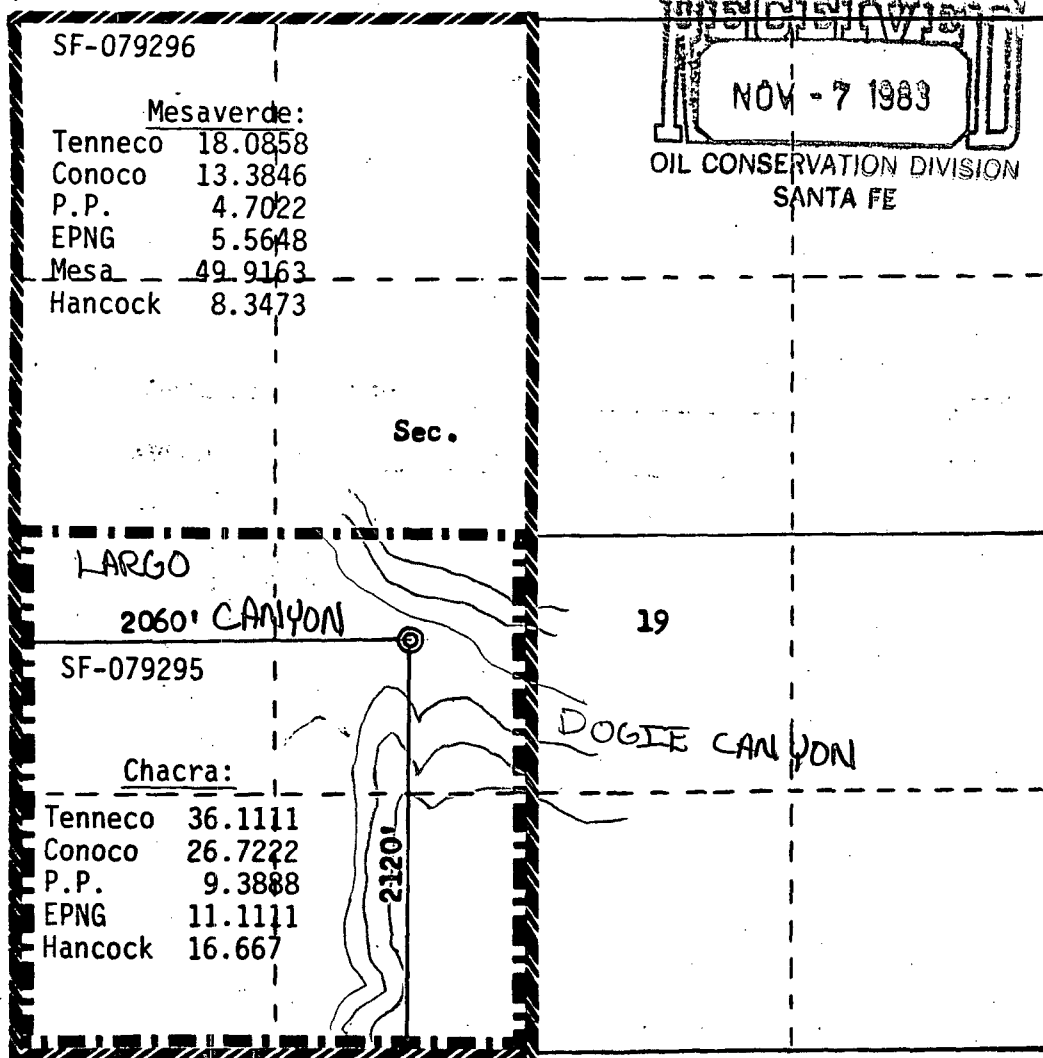
Operator TENNECO OIL COMPANY		Lease Reames Com		Well No. 3
Unit Letter K	Section 19	Township 26N	Range 6W	County Rio Arriba
Actual Footage Location of Well: 2120 feet from the South line and 2060 feet from the West line				
Ground Level Elev. 6176	Producing Formation Chacra/Mesaverde	Pool Otero Chacra/Blanco Mesaverde	Dedicated Acreage: 160/320 Acres	

1. Outline the acreage dedicated to the subject well by colored pencil or hachure marks on the plat below.
2. If more than one lease is dedicated to the well, outline each and identify the ownership thereof (both as to working interest and royalty).
3. If more than one lease of different ownership is dedicated to the well, have the interests of all owners been consolidated by communitization, unitization, force-pooling, etc?

☒ Yes ☐ No If answer is "yes," type of consolidation Communitization (Mesaverde only)

If answer is "no," list the owners and tract descriptions which have actually been consolidated. (Use reverse side of this form if necessary.)

No allowable will be assigned to the well until all interests have been consolidated (by communitization, unitization, forced-pooling, or otherwise) or until a non-standard unit, eliminating such interests, has been approved by the Commission.



CERTIFICATION

I hereby certify that the information contained herein is true and complete to the best of my knowledge and belief.

Name
Denise Wilson
Position
Production Analyst
Company
Tenneco Oil
Date
October 4, 1983

I hereby certify that the well location shown on this plat was plotted from field notes of actual surveys made by me or under my supervision, and that the same is true and correct to the best of my knowledge and belief.


Date Surveyed
April 27, 1983
Registered Professional Engineer and Land Surveyor
Fred B. Kerr Jr.
Certificate No.
3950



STATE OF NEW MEXICO
ENERGY AND MINERALS DEPARTMENT

OIL CONSERVATION DIVISION
AZTEC DISTRICT OFFICE

OIL CONSERVATION DIVISION
BOX 2088
SANTA FE, NEW MEXICO 87501



1000 RIO BRAZOS ROAD
AZTEC, NEW MEXICO 87410
(505) 334-6178

DATE 10-31-83

RE: Proposed MC _____
Proposed DHC _____
Proposed NSL X _____
Proposed SWD _____
Proposed WFX _____
Proposed PMX _____

Gentlemen:

I have examined the application dated 10-25-83
for the TENNECO OIL CO. TENNECO REPAIRS #3
Operator REAM Lease and Well No. L 1926W-6W
Unit, S-T-R

and my recommendations are as follows:

Approved

Yours truly,

Erin Buehl