

# Tenneco Oil Company

A Tenneco Company

Western Rocky Mountain Division

P.O. Box 3249  
Englewood, Colorado 80155  
(303) 740-4800

Delivery Address:  
6162 South Willow Drive  
Englewood, Colorado 80111

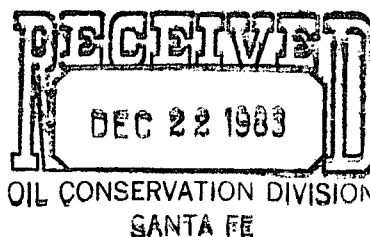


December 16, 1983

CERTIFIED MAIL  
Return Receipt Requested

New Mexico Oil Conservation Division  
P.O. Box 2088  
Santa Fe, NM 87501  
Attn: Joe D. Ramey

New Mexico Oil Conservation Division  
1000 Rio Brazos Road  
Aztec, NM 87401  
Attn: Frank Chavez



NSL-1780  
Rule 104 FII  
~~Jan 11 1983~~ Immediate

RE: Application for Unorthodox Location  
Tapp Com 5E  
NE/4 Sec. 17, T28N, R8W, San Juan County, N.M.  
1535 FNL  $\frac{1}{3}$  1330 FEL  
Basin Dakota Pool

Gentlemen:

Attached in duplicate (to each office) are a well location plat (C-102) with an ownership plat for the above referenced well.

Due to archaeological reasons we have moved this well to a non-standard location, as this is the only acceptable site. In addition we have moved the well ten feet (10') west to avoid the quarter-quarter section line.

A copy of this application is being submitted to all offset operators by certified mail with a request that they furnish your Santa Fe office with a waiver of objection.

Pursuant to the authority of Rule 104-F we respectfully request your approval of an exemption to the standard well location requirements.

Yours very truly,

TENNECO OIL COMPANY

John Orr  
Production Analyst

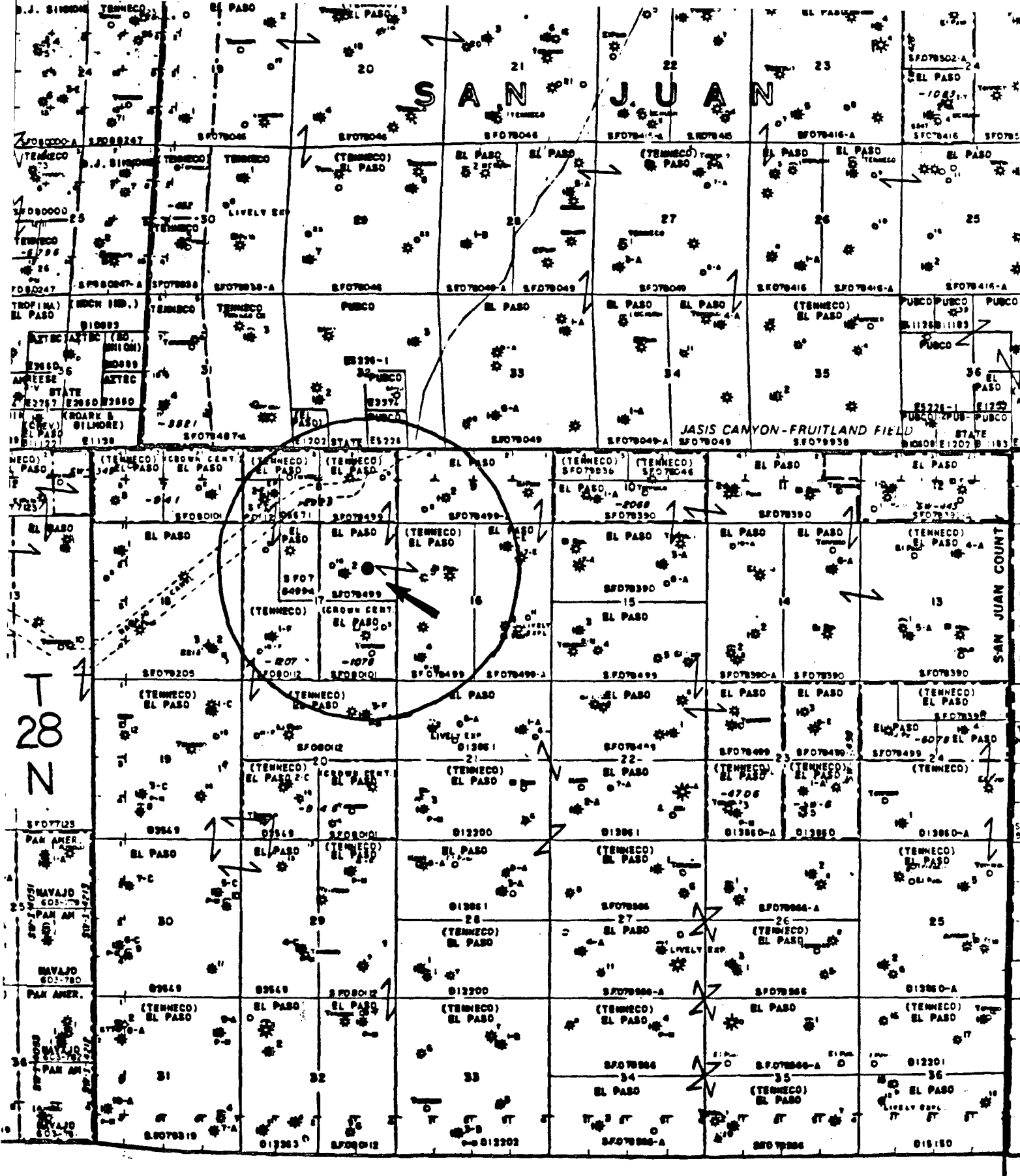
J0/gj  
Attachment

## W A I V E R

\_\_\_\_\_ hereby waives objection to Tenneco Oil Company's application for unorthodox location for their \_\_\_\_\_, proposed above.

BY: \_\_\_\_\_

DATE: \_\_\_\_\_



R 8 W

Tapp Com 5E

WELL SYMBOLS SHOWING PRODUCING ZONES

- Permian
- Devon
- Frattland
- Morrison
- Pictured Cliffs
- Edwards

SCALE-MILES

MINERALS HAVE LEASE NUMBERS  
AT BOTTOM. OTHER MINERALS AT  
BOTTOM.

MAP HAS BEEN VERY CAREFULLY PREPARED  
FROM OFFICIAL RECORDS, HOWEVER WE DO NOT  
GUARANTEE THE INFORMATION HEREON

## OIL CONSERVATION DIVISION

P. O. BOX 2088

SANTA FE, NEW MEXICO 87501

Form C-107  
Revised 10-1-78

STATE OF NEW MEXICO

ENERGY AND MINERALS DEPARTMENT

All distances must be from the outer boundaries of the Section.

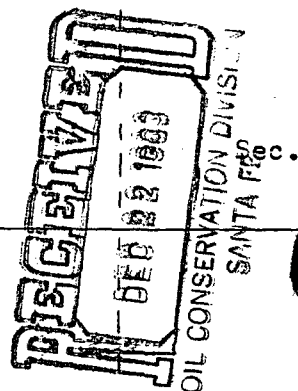
Operator <b>TENNECO OIL COMPANY</b>		Lease <b>TAPP COM</b>		Well No. <b>5E</b>
Unit Letter <b>G</b>	Section <b>17</b>	Township <b>28N</b>	Range <b>8W</b>	County <b>San Juan</b>
Actual Footage Location of Well: <b>1535</b> feet from the <b>North</b> line and <b>1330</b> feet from the <b>East</b> line				
Ground Level Elev. <b>5862</b>	Producing Formation <b>Dakota</b>	Pool <b>Basin Dakota</b>	Dedicated Acreage: <b>320</b> Acres	

1. Outline the acreage dedicated to the subject well by colored pencil or hatchure marks on the plat below.
2. If more than one lease is dedicated to the well, outline each and identify the ownership thereof (both as to working interest and royalty).
3. If more than one lease of different ownership is dedicated to the well, have the interests of all owners been consolidated by communitization, unitization, force-pooling, etc?

☐ Yes ☐ No If answer is "yes," type of consolidation communitization

If answer is "no," list the owners and tract descriptions which have actually been consolidated. (Use reverse side of this form if necessary.)

No allowable will be assigned to the well until all interests have been consolidated (by communitization, unitization, forced-pooling, or otherwise) or until a non-standard unit, eliminating such interests, has been approved by the Commission.



SF-078499  
TOC 50%  
Conoco 37%  
P.P. 13%

17  
SF-080101  
Crown Central 100%

## CERTIFICATION

I hereby certify that the information contained herein is true and complete to the best of my knowledge and belief.

*John Orr*

Name  
John Orr

Position  
Production Analyst

Company  
Tenneco Oil Company

Date  
December 16, 1983

I hereby certify that the well location shown on this plat was plotted from field notes of actual surveys made by me or under my supervision, and that the same is true and correct to the best of my knowledge and belief.

Date Surveyed  
December 9, 1983

Registered Professional Engineer  
and Land Surveyor

*Fred B. Kerr Jr.*  
Fred B. Kerr Jr.

Certificate No. 3950

Scale: 1"=1000'



STATE OF NEW MEXICO  
ENERGY AND MINERALS DEPARTMENT

OIL CONSERVATION DIVISION  
AZTEC DISTRICT OFFICE

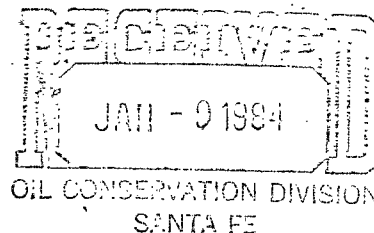
1000 RIO BRAZOS ROAD  
AZTEC, NEW MEXICO 87410  
(505) 334-6178

File NSL-1780

OIL CONSERVATION DIVISION  
BOX 2088  
SANTA FE, NEW MEXICO 87501

DATE 1-5-84

RE: Proposed MC \_\_\_\_\_  
Proposed DHC \_\_\_\_\_  
Proposed NSL X \_\_\_\_\_  
Proposed SWD \_\_\_\_\_  
Proposed WFX \_\_\_\_\_  
Proposed PMX \_\_\_\_\_



Gentlemen:

I have examined the application dated 12-16-84  
for the Tenneco Oil Co. TRPP Com SE K-17-28N-8W  
Operator Lease and Well No. Unit, S-T-R

and my recommendations are as follows: -

Approve  
\_\_\_\_\_  
\_\_\_\_\_  
\_\_\_\_\_  
\_\_\_\_\_  
\_\_\_\_\_

Yours truly,

Earl Busch

Offset Operators

El Paso Natural Gas Company  
P.O. Box 4990  
Farmington, New Mexico 87499  
Attn: Don Reed

**Tenneco Oil Company**  
A Tenneco Company


Western Rocky Mountain Division

PO Box 3249  
Englewood, Colorado 80155  
(303) 740-4800

Delivery Address:  
6162 South Willow Drive  
Englewood, Colorado 80111



November 1, 1983



CERTIFIED MAIL  
Return Receipt Requested

New Mexico Oil Conservation Division  
P.O. Box 2088  
Santa Fe, NM 87501  
Attn: Joe D. Ramey

New Mexico Oil Conservation Division  
1000 Rio Brazos Road  
Aztec, NM 87401  
Attn: Frank Chavez

RE: Application for Unorthodox Location  
Tapp Com 5E  
NE/4 Sec. 17, T28N, R8W  
San Juan County, New Mexico

Gentlemen:

Attached in duplicate (to each office) are a well location plat (C-102) with an ownership plat for the above referenced well.

Due to archaeological reasons we have moved this well to a non-standard location, as this is the only acceptable site.

A copy of this application is being submitted to all offset operators by certified mail with a request that they furnish your Santa Fe office with a waiver of objection.

Pursuant to the authority of Rule 104-F we respectfully request your approval of an exemption to the standard well location requirements.

Yours very truly,

TERNECO OIL COMPANY

John Orr  
Production Analyst

J0:gj

Enclosure

W A I V E R

hereby waives objection to Tenneco Oil Company's application for unorthodox location for their Tapp Com 5E, proposed above.

BY:

DATE:

11-21-83