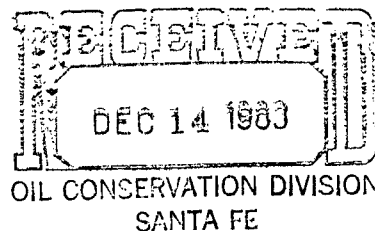


TXO PRODUCTION CORP.  
900 WILCO BUILDING  
MIDLAND, TEXAS 79701  
915/682-7992

December 9, 1983



AMOCO Production Company  
500 Jefferson  
Houston, Texas 77002

Attn: Land Manager

CERTIFIED MAIL

Re: Application for Administrative  
Approval for Unorthodox Drilling  
Permit, Exception to Rules  
104-C.II(a) and 104-F.1,  
N/2 Section 19, T-21-S, R-27-E,  
Eddy County, New Mexico  
Pioneer Federal Com #1 Well

Gentlemen:

TXO Production Corp., hereinafter referred to as "TXO", plans to drill the Pioneer Federal Com #1 Well at a location 1980' FNL and 1740' FEL of Section 19, T-21-S, R-27-E, Eddy County, New Mexico. This well is planned as a Morrow Test. Since the Special Field Rules for the Burton Flats Morrow Gas Pool, specify 1980' to the nearest end boundary, the proposed location will require an exception to the well location requirements of Rules 104-C.II(a) and 104-F.I.

The underlying reason for not drilling at an orthodox distance of 1980' FEL is because this location lies in the railroad right of way. Therefore, in order to avoid said right of way, the location had to be moved 240' to the east resulting in a distance of 1740' FEL. Please refer to Form C-102 for a diagram of the area. We are also convinced that the distance from the proposed location to other producing wells is sufficient to ensure no harmful effect on other producers.

If you have no objection to the aforementioned location, please date and execute the attached Waivers of Objection and return two (2) executed copies in the self-addressed stamped envelope, which has been provided for your convenience. A third copy is for your files.

In the event you have any questions, please advise.

Very truly yours,

Randy Click  
Landman

RC/bv  
Enclosures

December 9, 1983

New Mexico Oil Conservation Department  
P. O. Box 2088  
Santa Fe, New Mexico 87501

Re: Application for Administrative  
Approval for Unorthodox Drilling  
Permit, Exception to Rules 104-C.II  
(a) and 104-F.I  
N/2 Section 19, T-21-S, R-27-E  
Eddy County, New Mexico  
TXO Production Corp.  
proposed Pioneer Federal Com #1 Well

Gentlemen:

AMOCO Production Company, as offset operator or record title to operating rights, has been advised of the intention of TXO Production Corp. to drill the referenced 11,600' Morrow Test Well at a location 1980' FNL and 1740' FEL of Section 19, T-21-S, R-27-E, Eddy County, New Mexico. We understand that this location is closer to the lease lines than the 1980' to the nearest end boundary prescribed by the Special Field Rules for the Burton Flats Morrow Gas Pool.

This is to advise that AMOCO Production Company has no objection to the granting of a permit to drill at this location and hereby waives objection and notice of hearing on this application.

Very truly yours,

AMOCO Production

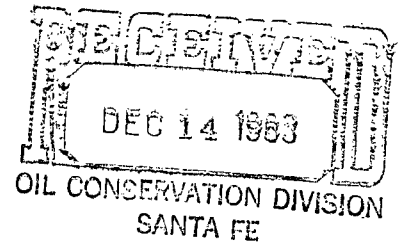
By: \_\_\_\_\_

Title: \_\_\_\_\_

Date: \_\_\_\_\_

TXO PRODUCTION CORP.  
900 WILCO BUILDING  
MIDLAND, TEXAS 79701  
915/682-7992

December 9, 1983



Atlantic Richfield Company  
ARCO Oil and Gas Building  
Midland, Texas 79701

CERTIFIED MAIL

Re: Application for Administrative  
Approval for Unorthodox Drilling  
Permit, Exception to Rules  
104-C.II(a) and 104-F.1,  
N/2 Section 19, T-21-S, R-27-E,  
Eddy County, New Mexico  
Pioneer Federal Com #1 Well

Gentlemen:

TXO Production Corp., hereinafter referred to as "TXO", plans to drill the Pioneer Federal Com #1 Well at a location 1980' FNL and 1740' FEL of Section 19, T-21-S, R-27-E, Eddy County, New Mexico. This well is planned as a Morrow Test. Since the Special Field Rules for the Burton Flats Morrow Gas Pool, specify 1980' to the nearest end boundary, the proposed location will require an exception to the well location requirements of Rules 104-C.II(a) and 104-F.I.

The underlying reason for not drilling at an orthodox distance of 1980' FEL is because this location lies in the railroad right of way. Therefore, in order to avoid said right of way, the location had to be moved 240' to the east resulting in a distance of 1740' FEL. Please refer to Form C-102 for a diagram of the area. We are also convinced that the distance from the proposed location to other producing wells is sufficient to ensure no harmful effect on other producers.

If you have no objection to the aforementioned location, please date and execute the attached Waivers of Objection and return two (2) executed copies in the self-addressed stamped envelope, which has been provided for your convenience. A third copy is for your files.

In the event you have any questions, please advise.

Very truly yours,

Randy Click  
Landman

RC/bv  
Enclosures

December 9, 1983

New Mexico Oil Conservation Department  
P. O. Box 2088  
Santa Fe, New Mexico 87501

Re: Application for Administrative  
Approval for Unorthodox Drilling  
Permit, Exception to Rules 104-C.II  
(a) and 104-F.I  
N/2 Section 19, T-21-S, R-27-E  
Eddy County, New Mexico  
TXO Production Corp.  
proposed Pioneer Federal Com #1 Well

Gentlemen:

Atlantic Richfield Company, as offset operator or record title to operating rights, has been advised of the intention of TXO Production Corp. to drill the referenced 11,600' Morrow Test Well at a location 1980' FNL and 1740' FEL of Section 19, T-21-S, R-27-E, Eddy County, New Mexico. We understand that this location is closer to the lease lines than the 1980' to the nearest end boundary prescribed by the Special Field Rules for the Burton Flats Morrow Gas Pool.

This is to advise that Atlantic Richfield Company has no objection to the granting of a permit to drill at this location and hereby waives objection and notice of hearing on this application.

Very truly yours,

Atlantic Richfield Company

By: \_\_\_\_\_

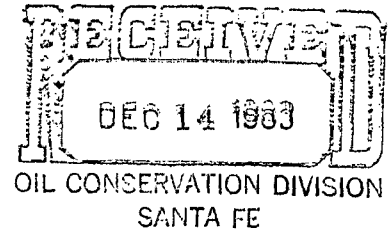
Title: \_\_\_\_\_

Date: \_\_\_\_\_

TXO PRODUCTION CORP.  
900 WILCO BUILDING  
MIDLAND, TEXAS 79701  
915/682-7992

December 9, 1983

Challenger Minerals, Inc.  
P. O. Box 60120  
Houston, Texas 77205



Attn: Mr. T. D. Lowry, District Landman

CERTIFIED MAIL

Re: Application for Administrative  
Approval for Unorthodox Drilling  
Permit, Exception to Rules  
104-C.II(a) and 104-F.1,  
N/2 Section 19, T-21-S, R-27-E,  
Eddy County, New Mexico  
Pioneer Federal Com #1 Well

Gentlemen:

TXO Production Corp., hereinafter referred to as "TXO", plans to drill the Pioneer Federal Com #1 Well at a location 1980' FNL and 1740' FEL of Section 19, T-21-S, R-27-E, Eddy County, New Mexico. This well is planned as a Morrow Test. Since the Special Field Rules for the Burton Flats Morrow Gas Pool, specify 1980' to the nearest end boundary, the proposed location will require an exception to the well location requirements of Rules 104-C.II(a) and 104-F.I.

The underlying reason for not drilling at an orthodox distance of 1980' FEL is because this location lies in the railroad right of way. Therefore, in order to avoid said right of way, the location had to be moved 240' to the east resulting in a distance of 1740' FEL. Please refer to Form C-102 for a diagram of the area. We are also convinced that the distance from the proposed location to other producing wells is sufficient to ensure no harmful effect on other producers.

If you have no objection to the aforementioned location, please date and execute the attached Waivers of Objection and return two (2) executed copies in the self-addressed stamped envelope, which has been provided for your convenience. A third copy is for your files.

In the event you have any questions, please advise.

Very truly yours,

Randy Click  
Landman

RC/bv  
Enclosures

December 9, 1983

New Mexico Oil Conservation Department  
P. O. Box 2088  
Santa Fe, New Mexico 87501

Re: Application for Administrative  
Approval for Unorthodox Drilling  
Permit, Exception to Rules 104-C.II  
(a) and 104-F.I  
N/2 Section 19, T-21-S, R-27-E  
Eddy County, New Mexico  
TXO Production Corp.  
proposed Pioneer Federal Com #1 Well

Gentlemen:

Challenger Minerals, Inc., as offset operator or record title to operating rights, has been advised of the intention of TXO Production Corp. to drill the referenced 11,600' Morrow Test Well at a location 1980' FNL and 1740' FEL of Section 19, T-21-S, R-27-E, Eddy County, New Mexico. We understand that this location is closer to the lease lines than the 1980' to the nearest end boundary prescribed by the Special Field Rules for the Burton Flats Morrow Gas Pool.

This is to advise that Challenger Minerals, Inc. has no objection to the granting of a permit to drill at this location and hereby waives objection and notice of hearing on this application.

Very truly yours,

Challenger Minerals, Inc.

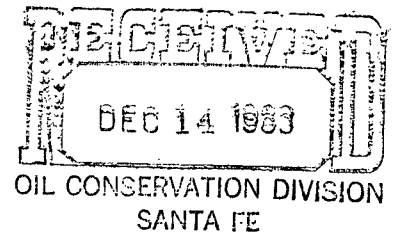
By: \_\_\_\_\_

Title: \_\_\_\_\_

Date: \_\_\_\_\_

TXO PRODUCTION CORP.  
900 WILCO BUILDING  
MIDLAND, TEXAS 79701  
915/682-7992

December 9, 1983



Cities Service Oil & Gas Corp.  
P. O. Box 1919  
Midland, Texas 79702

CERTIFIED MAIL

Re: Application for Administrative  
Approval for Unorthodox Drilling  
Permit, Exception to Rules  
104-C.II(a) and 104-F.1,  
N/2 Section 19, T-21-S, R-27-E,  
Eddy County, New Mexico  
Pioneer Federal Com #1 Well

Gentlemen:

TXO Production Corp., hereinafter referred to as "TXO", plans to drill the Pioneer Federal Com #1 Well at a location 1980' FNL and 1740' FEL of Section 19, T-21-S, R-27-E, Eddy County, New Mexico. This well is planned as a Morrow Test. Since the Special Field Rules for the Burton Flats Morrow Gas Pool, specify 1980' to the nearest end boundary, the proposed location will require an exception to the well location requirements of Rules 104-C.II(a) and 104-F.I.

The underlying reason for not drilling at an orthodox distance of 1980' FEL is because this location lies in the railroad right of way. Therefore, in order to avoid said right of way, the location had to be moved 240' to the east resulting in a distance of 1740' FEL. Please refer to Form C-102 for a diagram of the area. We are also convinced that the distance from the proposed location to other producing wells is sufficient to ensure no harmful effect on other producers.

If you have no objection to the aforementioned location, please date and execute the attached Waivers of Objection and return two (2) executed copies in the self-addressed stamped envelope, which has been provided for your convenience. A third copy is for your files.

In the event you have any questions, please advise.

Very truly yours,

Randy Click  
Landman

RC/bv  
Enclosures

December 9, 1983

New Mexico Oil Conservation Department  
P. O. Box 2088  
Santa Fe, New Mexico 87501

Re: Application for Administrative  
Approval for Unorthodox Drilling  
Permit, Exception to Rules 104-C.II  
(a) and 104-F.I  
N/2 Section 19, T-21-S, R-27-E  
Eddy County, New Mexico  
TXO Production Corp.  
proposed Pioneer Federal Com #1 Well

Gentlemen:

Cities Service Oil & Gas Corp., as offset operator or record title to operating rights, has been advised of the intention of TXO Production Corp. to drill the referenced 11,600' Morrow Test Well at a location 1980' FNL and 1740' FEL of Section 19, T-21-S, R-27-E, Eddy County, New Mexico. We understand that this location is closer to the lease lines than the 1980' to the nearest end boundary prescribed by the Special Field Rules for the Burton Flats Morrow Gas Pool.

This is to advise that Cities Service Oil & Gas Corp. has no objection to the granting of a permit to drill at this location and hereby waives objection and notice of hearing on this application.

Very truly yours,

Cities Service Oil & Gas Corp.

By: \_\_\_\_\_

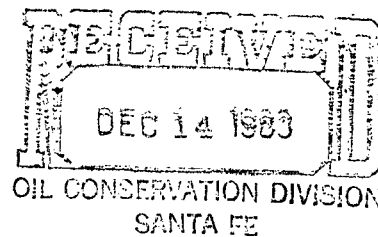
Title: \_\_\_\_\_

Date: \_\_\_\_\_



TXO PRODUCTION CORP.  
900 WILCO BUILDING  
MIDLAND, TEXAS 79701  
915/682-7992

December 9, 1983



Duane Magee  
601 N. Loraine, Suite 214  
Midland, Texas 79701

CERTIFIED MAIL

Re: Application for Administrative  
Approval for Unorthodox Drilling  
Permit, Exception to Rules  
104-C.II(a) and 104-F.1,  
N/2 Section 19, T-21-S, R-27-E,  
Eddy County, New Mexico  
Pioneer Federal Com #1 Well

Gentlemen:

TXO Production Corp., hereinafter referred to as "TXO", plans to drill the Pioneer Federal Com #1 Well at a location 1980' FNL and 1740' FEL of Section 19, T-21-S, R-27-E, Eddy County, New Mexico. This well is planned as a Morrow Test. Since the Special Field Rules for the Burton Flats Morrow Gas Pool, specify 1980' to the nearest end boundary, the proposed location will require an exception to the well location requirements of Rules 104-C.II(a) and 104-F.I.

The underlying reason for not drilling at an orthodox distance of 1980' FEL is because this location lies in the railroad right of way. Therefore, in order to avoid said right of way, the location had to be moved 240' to the east resulting in a distance of 1740' FEL. Please refer to Form C-102 for a diagram of the area. We are also convinced that the distance from the proposed location to other producing wells is sufficient to ensure no harmful effect on other producers.

If you have no objection to the aforementioned location, please date and execute the attached Waivers of Objection and return two (2) executed copies in the self-addressed stamped envelope, which has been provided for your convenience. A third copy is for your files.

In the event you have any questions, please advise.

Very truly yours,

Randy Click  
Landman

RC/bv  
Enclosures

December 9, 1983

New Mexico Oil Conservation Department  
P. O. Box 2088  
Santa Fe, New Mexico 87501

Re: Application for Administrative  
Approval for Unorthodox Drilling  
Permit, Exception to Rules 104-C.II  
(a) and 104-F.I  
N/2 Section 19, T-21-S, R-27-E  
Eddy County, New Mexico  
TXO Production Corp.  
proposed Pioneer Federal Com #1 Well

Gentlemen:

Duane Magee, as offset operator or record title to operating rights, has been advised of the intention of TXO Production Corp. to drill the referenced 11,600' Morrow Test Well at a location 1980' FNL and 1740' FEL of Section 19, T-21-S, R-27-E, Eddy County, New Mexico. We understand that this location is closer to the lease lines than the 1980' to the nearest end boundary prescribed by the Special Field Rules for the Burton Flats Morrow Gas Pool.

This is to advise that Duane Magee has no objection to the granting of a permit to drill at this location and hereby waives objection and notice of hearing on this application.

Very truly yours,

Duane Magee

By: \_\_\_\_\_

Title: \_\_\_\_\_

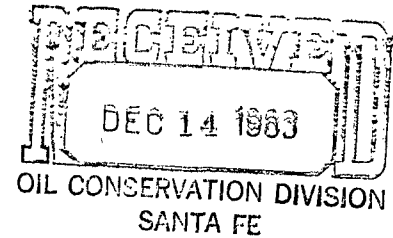
Date: \_\_\_\_\_

TXO PRODUCTION CORP.  
900 WILCO BUILDING  
MIDLAND, TEXAS 79701  
915/682-7992

December 9, 1983

Flag-Redfern Oil Company  
1200 Wall Towers West  
Midland, Texas 79701

Attn: Mr. John O'Brien



CERTIFIED MAIL

Re: Application for Administrative  
Approval for Unorthodox Drilling  
Permit, Exception to Rules  
104-C.II(a) and 104-F.1,  
N/2 Section 19, T-21-S, R-27-E,  
Eddy County, New Mexico  
Pioneer Federal Com #1 Well

Gentlemen:

TXO Production Corp., hereinafter referred to as "TXO", plans to drill the Pioneer Federal Com #1 Well at a location 1980' FNL and 1740' FEL of Section 19, T-21-S, R-27-E, Eddy County, New Mexico. This well is planned as a Morrow Test. Since the Special Field Rules for the Burton Flats Morrow Gas Pool, specify 1980' to the nearest end boundary, the proposed location will require an exception to the well location requirements of Rules 104-C.II(a) and 104-F.1.

The underlying reason for not drilling at an orthodox distance of 1980' FEL is because this location lies in the railroad right of way. Therefore, in order to avoid said right of way, the location had to be moved 240' to the east resulting in a distance of 1740' FEL. Please refer to Form C-102 for a diagram of the area. We are also convinced that the distance from the proposed location to other producing wells is sufficient to ensure no harmful effect on other producers.

If you have no objection to the aforementioned location, please date and execute the attached Waivers of Objection and return two (2) executed copies in the self-addressed stamped envelope, which has been provided for your convenience. A third copy is for your files.

In the event you have any questions, please advise.

Very truly yours,

Randy Click  
Landman

RC/bv  
Enclosures

December 9, 1983

New Mexico Oil Conservation Department  
P. O. Box 2088  
Santa Fe, New Mexico 87501

Re: Application for Administrative  
Approval for Unorthodox Drilling  
Permit, Exception to Rules 104-C.II  
(a) and 104-F.I  
N/2 Section 19, T-21-S, R-27-E  
Eddy County, New Mexico  
TXO Production Corp.  
proposed Pioneer Federal Com #1 Well

Gentlemen:

Flag-Redfern Oil Company, as offset operator or record title to operating rights, has been advised of the intention of TXO Production Corp. to drill the referenced 11,600' Morrow Test Well at a location 1980' FNL and 1740' FEL of Section 19, T-21-S, R-27-E, Eddy County, New Mexico. We understand that this location is closer to the lease lines than the 1980' to the nearest end boundary prescribed by the Special Field Rules for the Burton Flats Morrow Gas Pool.

This is to advise that Flag-Redfern Oil Company has no objection to the granting of a permit to drill at this location and hereby waives objection and notice of hearing on this application.

Very truly yours,

Flag-Redfern Oil Company

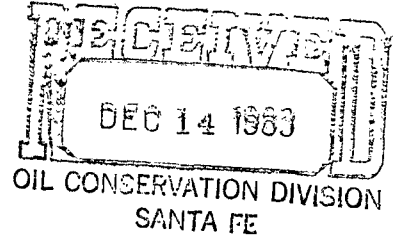
By: \_\_\_\_\_

Title: \_\_\_\_\_

Date: \_\_\_\_\_

TXO PRODUCTION CORP.  
900 WILCO BUILDING  
MIDLAND, TEXAS 79701  
915/682-7992

December 9, 1983



H. L. Brown, Jr.  
P. O. Box 2237  
Midland, Texas 79702

CERTIFIED MAIL

Re: Application for Administrative  
Approval for Unorthodox Drilling  
Permit, Exception to Rules  
104-C.II(a) and 104-F.1,  
N/2 Section 19, T-21-S, R-27-E,  
Eddy County, New Mexico  
Pioneer Federal Com #1 Well

Gentlemen:

TXO Production Corp., hereinafter referred to as "TXO", plans to drill the Pioneer Federal Com #1 Well at a location 1980' FNL and 1740' FEL of Section 19, T-21-S, R-27-E, Eddy County, New Mexico. This well is planned as a Morrow Test. Since the Special Field Rules for the Burton Flats Morrow Gas Pool, specify 1980' to the nearest end boundary, the proposed location will require an exception to the well location requirements of Rules 104-C.II(a) and 104-F.I.

The underlying reason for not drilling at an orthodox distance of 1980' FEL is because this location lies in the railroad right of way. Therefore, in order to avoid said right of way, the location had to be moved 240' to the east resulting in a distance of 1740' FEL. Please refer to Form C-102 for a diagram of the area. We are also convinced that the distance from the proposed location to other producing wells is sufficient to ensure no harmful effect on other producers.

If you have no objection to the aforementioned location, please date and execute the attached Waivers of Objection and return two (2) executed copies in the self-addressed stamped envelope, which has been provided for your convenience. A third copy is for your files.

In the event you have any questions, please advise.

Very truly yours,

Randy Click  
Landman

RC/bv  
Enclosures

December 9, 1983

New Mexico Oil Conservation Department  
P. O. Box 2088  
Santa Fe, New Mexico 87501

Re: Application for Administrative  
Approval for Unorthodox Drilling  
Permit, Exception to Rules 104-C.II  
(a) and 104-F.I  
N/2 Section 19, T-21-S, R-27-E  
Eddy County, New Mexico  
TXO Production Corp.  
proposed Pioneer Federal Com #1 Well

Gentlemen:

H. L. Brown, Jr., as offset operator or record title to operating rights, has been advised of the intention of TXO Production Corp. to drill the referenced 11,600' Morrow Test Well at a location 1980' FNL and 1740' FEL of Section 19, T-21-S, R-27-E, Eddy County, New Mexico. We understand that this location is closer to the lease lines than the 1980' to the nearest end boundary prescribed by the Special Field Rules for the Burton Flats Morrow Gas Pool.

This is to advise that H. L. Brown, Jr. has no objection to the granting of a permit to drill at this location and hereby waives objection and notice of hearing on this application.

Very truly yours,

H. L. Brown, Jr.


By: \_\_\_\_\_

Title: \_\_\_\_\_

Date: \_\_\_\_\_

TXO PRODUCTION CORP.  
900 WILCO BUILDING  
MIDLAND, TEXAS 79701  
915/682-7992

December 9, 1983



John Yates  
207 South 4th Street  
Artesia, New Mexico 88210

CERTIFIED MAIL

Re: Application for Administrative  
Approval for Unorthodox Drilling  
Permit, Exception to Rules  
104-C.II(a) and 104-F.1,  
N/2 Section 19, T-21-S, R-27-E,  
Eddy County, New Mexico  
Pioneer Federal Com #1 Well

Gentlemen:

TXO Production Corp., hereinafter referred to as "TXO", plans to drill the Pioneer Federal Com #1 Well at a location 1980' FNL and 1740' FEL of Section 19, T-21-S, R-27-E, Eddy County, New Mexico. This well is planned as a Morrow Test. Since the Special Field Rules for the Burton Flats Morrow Gas Pool, specify 1980' to the nearest end boundary, the proposed location will require an exception to the well location requirements of Rules 104-C.II(a) and 104-F.I.

The underlying reason for not drilling at an orthodox distance of 1980' FEL is because this location lies in the railroad right of way. Therefore, in order to avoid said right of way, the location had to be moved 240' to the east resulting in a distance of 1740' FEL. Please refer to Form C-102 for a diagram of the area. We are also convinced that the distance from the proposed location to other producing wells is sufficient to ensure no harmful effect on other producers.

If you have no objection to the aforementioned location, please date and execute the attached Waivers of Objection and return two (2) executed copies in the self-addressed stamped envelope, which has been provided for your convenience. A third copy is for your files.

In the event you have any questions, please advise.

Very truly yours,

Randy Click  
Landman

RC/bv  
Enclosures

December 9, 1983

New Mexico Oil Conservation Department  
P. O. Box 2088  
Santa Fe, New Mexico 87501

Re: Application for Administrative  
Approval for Unorthodox Drilling  
Permit, Exception to Rules 104-C.II  
(a) and 104-F.I  
N/2 Section 19, T-21-S, R-27-E  
Eddy County, New Mexico  
TXO Production Corp.  
proposed Pioneer Federal Com #1 Well

Gentlemen:

John Yates, as offset operator or record title to operating rights, has been advised of the intention of TXO Production Corp. to drill the referenced 11,600' Morrow Test Well at a location 1980' FNL and 1740' FEL of Section 19, T-21-S, R-27-E, Eddy County, New Mexico. We understand that this location is closer to the lease lines than the 1980' to the nearest end boundary prescribed by the Special Field Rules for the Burton Flats Morrow Gas Pool.

This is to advise that John Yates has no objection to the granting of a permit to drill at this location and hereby waives objection and notice of hearing on this application.

Very truly yours,

John Yates

By: \_\_\_\_\_

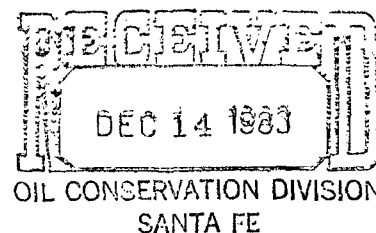
Title: \_\_\_\_\_

Date: \_\_\_\_\_



TXO PRODUCTION CORP.  
900 WILCO BUILDING  
MIDLAND, TEXAS 79701  
915/682-7992

December 9, 1983



Martin Yates, III  
207 South 4th Street  
Artesia, New Mexico 88210

CERTIFIED MAIL

Re: Application for Administrative  
Approval for Unorthodox Drilling  
Permit, Exception to Rules  
104-C.II(a) and 104-F.1,  
N/2 Section 19, T-21-S, R-27-E,  
Eddy County, New Mexico  
Pioneer Federal Com #1 Well

Gentlemen:

TXO Production Corp., hereinafter referred to as "TXO", plans to drill the Pioneer Federal Com #1 Well at a location 1980' FNL and 1740' FEL of Section 19, T-21-S, R-27-E, Eddy County, New Mexico. This well is planned as a Morrow Test. Since the Special Field Rules for the Burton Flats Morrow Gas Pool, specify 1980' to the nearest end boundary, the proposed location will require an exception to the well location requirements of Rules 104-C.II(a) and 104-F.I.

The underlying reason for not drilling at an orthodox distance of 1980' FEL is because this location lies in the railroad right of way. Therefore, in order to avoid said right of way, the location had to be moved 240' to the east resulting in a distance of 1740' FEL. Please refer to Form C-102 for a diagram of the area. We are also convinced that the distance from the proposed location to other producing wells is sufficient to ensure no harmful effect on other producers.

If you have no objection to the aforementioned location, please date and execute the attached Waivers of Objection and return two (2) executed copies in the self-addressed stamped envelope, which has been provided for your convenience. A third copy is for your files.

In the event you have any questions, please advise.

Very truly yours,

Randy Click  
Landman

RC/bv  
Enclosures

December 9, 1983

New Mexico Oil Conservation Department  
P. O. Box 2088  
Santa Fe, New Mexico 87501

Re: Application for Administrative  
Approval for Unorthodox Drilling  
Permit, Exception to Rules 104-C.II  
(a) and 104-F.I  
N/2 Section 19, T-21-S, R-27-E  
Eddy County, New Mexico  
TXO Production Corp.  
proposed Pioneer Federal Com #1 Well

Gentlemen:

Martin Yates, III, as offset operator or record title to operating rights, has been advised of the intention of TXO Production Corp. to drill the referenced 11,600' Morrow Test Well at a location 1980' FNL and 1740' FEL of Section 19, T-21-S, R-27-E, Eddy County, New Mexico. We understand that this location is closer to the lease lines than the 1980' to the nearest end boundary prescribed by the Special Field Rules for the Burton Flats Morrow Gas Pool.

This is to advise that Martin Yates, III, has no objection to the granting of a permit to drill at this location and hereby waives objection and notice of hearing on this application.

Very truly yours,

Martin Yates, III

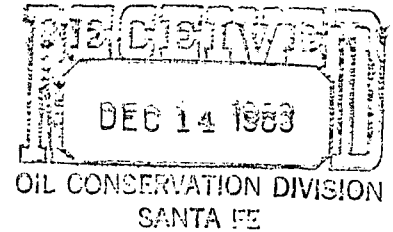
By: \_\_\_\_\_

Title: \_\_\_\_\_

Date: \_\_\_\_\_

TXO PRODUCTION CORP.  
900 WILCO BUILDING  
MIDLAND, TEXAS 79701  
915/682-7992

December 9, 1983



Myco Industries  
207 South 4th Street  
Artesia, New Mexico 88210

CERTIFIED MAIL  
Re: Application for Administrative  
Approval for Unorthodox Drilling  
Permit, Exception to Rules  
104-C.II(a) and 104-F.1,  
N/2 Section 19, T-21-S, R-27-E,  
Eddy County, New Mexico  
Pioneer Federal Com #1 Well

Gentlemen:

TXO Production Corp., hereinafter referred to as "TXO", plans to drill the Pioneer Federal Com #1 Well at a location 1980' FNL and 1740' FEL of Section 19, T-21-S, R-27-E, Eddy County, New Mexico. This well is planned as a Morrow Test. Since the Special Field Rules for the Burton Flats Morrow Gas Pool, specify 1980' to the nearest end boundary, the proposed location will require an exception to the well location requirements of Rules 104-C.II(a) and 104-F.1.

The underlying reason for not drilling at an orthodox distance of 1980' FEL is because this location lies in the railroad right of way. Therefore, in order to avoid said right of way, the location had to be moved 240' to the east resulting in a distance of 1740' FEL. Please refer to Form C-102 for a diagram of the area. We are also convinced that the distance from the proposed location to other producing wells is sufficient to ensure no harmful effect on other producers.

If you have no objection to the aforementioned location, please date and execute the attached Waivers of Objection and return two (2) executed copies in the self-addressed stamped envelope, which has been provided for your convenience. A third copy is for your files.

In the event you have any questions, please advise.

Very truly yours,

Randy Click  
Landman

RC/bv  
Enclosures

December 9, 1983

New Mexico Oil Conservation Department  
P. O. Box 2088  
Santa Fe, New Mexico 87501

Re: Application for Administrative  
Approval for Unorthodox Drilling  
Permit, Exception to Rules 104-C.II  
(a) and 104-F.I  
N/2 Section 19, T-21-S, R-27-E  
Eddy County, New Mexico  
TXO Production Corp.  
proposed Pioneer Federal Com #1 Well

Gentlemen:

Myco Industries, as offset operator or record title to operating rights, has been advised of the intention of TXO Production Corp. to drill the referenced 11,600' Morrow Test Well at a location 1980' FNL and 1740' FEL of Section 19, T-21-S, R-27-E, Eddy County, New Mexico. We understand that this location is closer to the lease lines than the 1980' to the nearest end boundary prescribed by the Special Field Rules for the Burton Flats Morrow Gas Pool.

This is to advise that Myco Industries has no objection to the granting of a permit to drill at this location and hereby waives objection and notice of hearing on this application.

Very truly yours,

Myco Industries

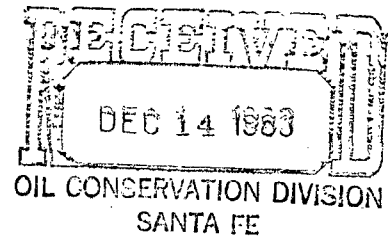
By: \_\_\_\_\_

Title: \_\_\_\_\_

Date: \_\_\_\_\_

TXO PRODUCTION CORP.  
900 WILCO BUILDING  
MIDLAND, TEXAS 79701  
915/682-7992

December 9, 1983



Peyton Yates  
207 South 4th Street  
Artesia, New Mexico 88210

CERTIFIED MAIL

Re: Application for Administrative  
Approval for Unorthodox Drilling  
Permit, Exception to Rules  
104-C.II(a) and 104-F.1,  
N/2 Section 19, T-21-S, R-27-E,  
Eddy County, New Mexico  
Pioneer Federal Com #1 Well

Gentlemen:

TXO Production Corp., hereinafter referred to as "TXO", plans to drill the Pioneer Federal Com #1 Well at a location 1980' FNL and 1740' FEL of Section 19, T-21-S, R-27-E, Eddy County, New Mexico. This well is planned as a Morrow Test. Since the Special Field Rules for the Burton Flats Morrow Gas Pool, specify 1980' to the nearest end boundary, the proposed location will require an exception to the well location requirements of Rules 104-C.II(a) and 104-F.I.

The underlying reason for not drilling at an orthodox distance of 1980' FEL is because this location lies in the railroad right of way. Therefore, in order to avoid said right of way, the location had to be moved 240' to the east resulting in a distance of 1740' FEL. Please refer to Form C-102 for a diagram of the area. We are also convinced that the distance from the proposed location to other producing wells is sufficient to ensure no harmful effect on other producers.

If you have no objection to the aforementioned location, please date and execute the attached Waivers of Objection and return two (2) executed copies in the self-addressed stamped envelope, which has been provided for your convenience. A third copy is for your files.

In the event you have any questions, please advise.

Very truly yours,

Randy Click  
Landman

RC/bv  
Enclosures

December 9, 1983

New Mexico Oil Conservation Department  
P. O. Box 2088  
Santa Fe, New Mexico 87501

Re: Application for Administrative  
Approval for Unorthodox Drilling  
Permit, Exception to Rules 104-C.II  
(a) and 104-F.I  
N/2 Section 19, T-21-S, R-27-E  
Eddy County, New Mexico  
TXO Production Corp.  
proposed Pioneer Federal Com #1 Well

Gentlemen:

Peyton Yates, as offset operator or record title to operating rights, has been advised of the intention of TXO Production Corp. to drill the referenced 11,600' Morrow Test Well at a location 1980' FNL and 1740' FEL of Section 19, T-21-S, R-27-E, Eddy County, New Mexico. We understand that this location is closer to the lease lines than the 1980' to the nearest end boundary prescribed by the Special Field Rules for the Burton Flats Morrow Gas Pool.

This is to advise that Peyton Yates has no objection to the granting of a permit to drill at this location and hereby waives objection and notice of hearing on this application.

Very truly yours,

Peyton Yates

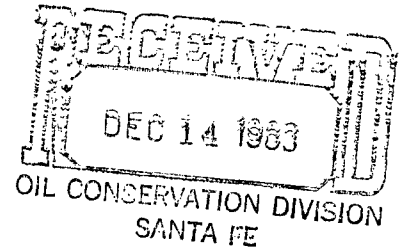
By: \_\_\_\_\_

Title: \_\_\_\_\_

Date: \_\_\_\_\_

TXO PRODUCTION CORP.  
900 WILCO BUILDING  
MIDLAND, TEXAS 79701  
915/682-7992

December 9, 1983



Pioneer Production Corp.  
1303 First National Bank Building  
Midland, Texas 79701

CERTIFIED MAIL

Re: Application for Administrative  
Approval for Unorthodox Drilling  
Permit, Exception to Rules  
104-C.II(a) and 104-F.1,  
N/2 Section 19, T-21-S, R-27-E,  
Eddy County, New Mexico  
Pioneer Federal Com #1 Well

Gentlemen:

TXO Production Corp., hereinafter referred to as "TXO", plans to drill the Pioneer Federal Com #1 Well at a location 1980' FNL and 1740' FEL of Section 19, T-21-S, R-27-E, Eddy County, New Mexico. This well is planned as a Morrow Test. Since the Special Field Rules for the Burton Flats Morrow Gas Pool, specify 1980' to the nearest end boundary, the proposed location will require an exception to the well location requirements of Rules 104-C.II(a) and 104-F.I.

The underlying reason for not drilling at an orthodox distance of 1980' FEL is because this location lies in the railroad right of way. Therefore, in order to avoid said right of way, the location had to be moved 240' to the east resulting in a distance of 1740' FEL. Please refer to Form C-102 for a diagram of the area. We are also convinced that the distance from the proposed location to other producing wells is sufficient to ensure no harmful effect on other producers.

If you have no objection to the aforementioned location, please date and execute the attached Waivers of Objection and return two (2) executed copies in the self-addressed stamped envelope, which has been provided for your convenience. A third copy is for your files.

In the event you have any questions, please advise.

Very truly yours,

Randy Click  
Landman

RC/bv  
Enclosures

December 9, 1983

New Mexico Oil Conservation Department  
P. O. Box 2088  
Santa Fe, New Mexico 87501

Re: Application for Administrative  
Approval for Unorthodox Drilling  
Permit, Exception to Rules 104-C.II  
(a) and 104-F.I  
N/2 Section 19, T-21-S, R-27-E  
Eddy County, New Mexico  
TXO Production Corp.  
proposed Pioneer Federal Com #1 Well

Gentlemen:

Pioneer Production Corp., as offset operator or record title to operating rights, has been advised of the intention of TXO Production Corp. to drill the referenced 11,600' Morrow Test Well at a location 1980' FNL and 1740' FEL of Section 19, T-21-S, R-27-E, Eddy County, New Mexico. We understand that this location is closer to the lease lines than the 1980' to the nearest end boundary prescribed by the Special Field Rules for the Burton Flats Morrow Gas Pool.

This is to advise that Pioneer Production Corp. has no objection to the granting of a permit to drill at this location and hereby waives objection and notice of hearing on this application.

Very truly yours,

Pioneer Production Corp.

By: \_\_\_\_\_

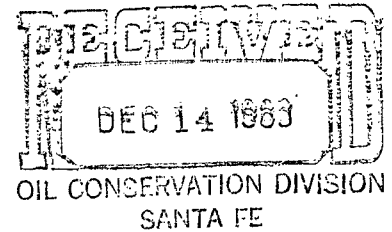
Title: \_\_\_\_\_

Date: \_\_\_\_\_



TXO PRODUCTION CORP.  
900 WILCO BUILDING  
MIDLAND, TEXAS 79701  
915/682-7992

December 9, 1983



Sedco Energy Corp.  
1901 North Akard  
Dallas, Texas 75201

CERTIFIED MAIL

Re: Application for Administrative  
Approval for Unorthodox Drilling  
Permit, Exception to Rules  
104-C.II(a) and 104-F.1,  
N/2 Section 19, T-21-S, R-27-E,  
Eddy County, New Mexico  
Pioneer Federal Com #1 Well

Gentlemen:

TXO Production Corp., hereinafter referred to as "TXO", plans to drill the Pioneer Federal Com #1 Well at a location 1980' FNL and 1740' FEL of Section 19, T-21-S, R-27-E, Eddy County, New Mexico. This well is planned as a Morrow Test. Since the Special Field Rules for the Burton Flats Morrow Gas Pool, specify 1980' to the nearest end boundary, the proposed location will require an exception to the well location requirements of Rules 104-C.II(a) and 104-F.I.

The underlying reason for not drilling at an orthodox distance of 1980' FEL is because this location lies in the railroad right of way. Therefore, in order to avoid said right of way, the location had to be moved 240' to the east resulting in a distance of 1740' FEL. Please refer to Form C-102 for a diagram of the area. We are also convinced that the distance from the proposed location to other producing wells is sufficient to ensure no harmful effect on other producers.

If you have no objection to the aforementioned location, please date and execute the attached Waivers of Objection and return two (2) executed copies in the self-addressed stamped envelope, which has been provided for your convenience. A third copy is for your files.

In the event you have any questions, please advise.

Very truly yours,

Randy Click  
Landman

RC/bv  
Enclosures

December 9, 1983

New Mexico Oil Conservation Department  
P. O. Box 2088  
Santa Fe, New Mexico 87501

Re: Application for Administrative  
Approval for Unorthodox Drilling  
Permit, Exception to Rules 104-C.II  
(a) and 104-F.I  
N/2 Section 19, T-21-S, R-27-E  
Eddy County, New Mexico  
TXO Production Corp.  
proposed Pioneer Federal Com #1 Well

Gentlemen:

Sedco Energy Corp., as offset operator or record title to operating rights, has been advised of the intention of TXO Production Corp. to drill the referenced 11,600' Morrow Test Well at a location 1980' FNL and 1740' FEL of Section 19, T-21-S, R-27-E, Eddy County, New Mexico. We understand that this location is closer to the lease lines than the 1980' to the nearest end boundary prescribed by the Special Field Rules for the Burton Flats Morrow Gas Pool.

This is to advise that Sedco Energy Corp. has no objection to the granting of a permit to drill at this location and hereby waives objection and notice of hearing on this application.

Very truly yours,

Sedco Energy Corp.

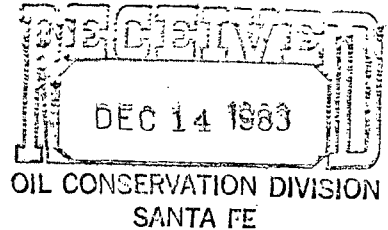
By: \_\_\_\_\_

Title: \_\_\_\_\_

Date: \_\_\_\_\_

TXO PRODUCTION CORP.  
900 WILCO BUILDING  
MIDLAND, TEXAS 79701  
915/682-7992

December 9, 1983



U. S. Companies, Inc.  
16800 North Dallas Parkway  
Suite 200  
Dallas, Texas 75248

CERTIFIED MAIL

Re: Application for Administrative  
Approval for Unorthodox Drilling  
Permit, Exception to Rules  
104-C.II(a) and 104-F.1,  
N/2 Section 19, T-21-S, R-27-E,  
Eddy County, New Mexico  
Pioneer Federal Com #1 Well

Gentlemen:

TXO Production Corp., hereinafter referred to as "TXO", plans to drill the Pioneer Federal Com #1 Well at a location 1980' FNL and 1740' FEL of Section 19, T-21-S, R-27-E, Eddy County, New Mexico. This well is planned as a Morrow Test. Since the Special Field Rules for the Burton Flats Morrow Gas Pool, specify 1980' to the nearest end boundary, the proposed location will require an exception to the well location requirements of Rules 104-C.II(a) and 104-F.I.

The underlying reason for not drilling at an orthodox distance of 1980' FEL is because this location lies in the railroad right of way. Therefore, in order to avoid said right of way, the location had to be moved 240' to the east resulting in a distance of 1740' FEL. Please refer to Form C-102 for a diagram of the area. We are also convinced that the distance from the proposed location to other producing wells is sufficient to ensure no harmful effect on other producers.

If you have no objection to the aforementioned location, please date and execute the attached Waivers of Objection and return two (2) executed copies in the self-addressed stamped envelope, which has been provided for your convenience. A third copy is for your files.

In the event you have any questions, please advise.

Very truly yours,

Randy Click  
Landman

RC/bv  
Enclosures

December 9, 1983

New Mexico Oil Conservation Department  
P. O. Box 2088  
Santa Fe, New Mexico 87501

Re: Application for Administrative  
Approval for Unorthodox Drilling  
Permit, Exception to Rules 104-C.II  
(a) and 104-F.I  
N/2 Section 19, T-21-S, R-27-E  
Eddy County, New Mexico  
TXO Production Corp.  
proposed Pioneer Federal Com #1 Well

Gentlemen:

U. S. Companies, Inc., as offset operator or record title to operating rights, has been advised of the intention of TXO Production Corp. to drill the referenced 11,600' Morrow Test Well at a location 1980' FNL and 1740' FEL of Section 19, T-21-S, R-27-E, Eddy County, New Mexico. We understand that this location is closer to the lease lines than the 1980' to the nearest end boundary prescribed by the Special Field Rules for the Burton Flats Morrow Gas Pool.

This is to advise that U. S. Companies, Inc. has no objection to the granting of a permit to drill at this location and hereby waives objection and notice of hearing on this application.

Very truly yours,

U. S. Companies, Inc.

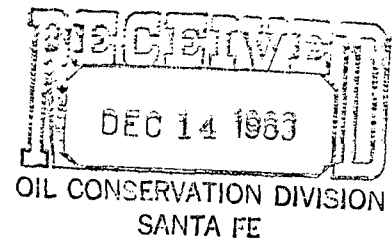
By: \_\_\_\_\_

Title: \_\_\_\_\_

Date: \_\_\_\_\_

TXO PRODUCTION CORP.  
900 WILCO BUILDING  
MIDLAND, TEXAS 79701  
915/682-7992

December 9, 1983



Yates Drilling Company  
207 South 4th Street  
Artesia, New Mexico 88210

CERTIFIED MAIL

Re: Application for Administrative  
Approval for Unorthodox Drilling  
Permit, Exception to Rules  
104-C.II(a) and 104-F.1,  
N/2 Section 19, T-21-S, R-27-E,  
Eddy County, New Mexico  
Pioneer Federal Com #1 Well

Gentlemen:

TXO Production Corp., hereinafter referred to as "TXO", plans to drill the Pioneer Federal Com #1 Well at a location 1980' FNL and 1740' FEL of Section 19, T-21-S, R-27-E, Eddy County, New Mexico. This well is planned as a Morrow Test. Since the Special Field Rules for the Burton Flats Morrow Gas Pool, specify 1980' to the nearest end boundary, the proposed location will require an exception to the well location requirements of Rules 104-C.II(a) and 104-F.I.

The underlying reason for not drilling at an orthodox distance of 1980' FEL is because this location lies in the railroad right of way. Therefore, in order to avoid said right of way, the location had to be moved 240' to the east resulting in a distance of 1740' FEL. Please refer to Form C-102 for a diagram of the area. We are also convinced that the distance from the proposed location to other producing wells is sufficient to ensure no harmful effect on other producers.

If you have no objection to the aforementioned location, please date and execute the attached Waivers of Objection and return two (2) executed copies in the self-addressed stamped envelope, which has been provided for your convenience. A third copy is for your files.

In the event you have any questions, please advise.

Very truly yours,

Randy Click  
Landman

RC/bv  
Enclosures

December 9, 1983

New Mexico Oil Conservation Department  
P. O. Box 2088  
Santa Fe, New Mexico 87501

Re: Application for Administrative  
Approval for Unorthodox Drilling  
Permit, Exception to Rules 104-C.II  
(a) and 104-F.I  
N/2 Section 19, T-21-S, R-27-E  
Eddy County, New Mexico  
TXO Production Corp.  
proposed Pioneer Federal Com #1 Well

Gentlemen:

Yates Drilling Company, as offset operator or record title to operating rights, has been advised of the intention of TXO Production Corp. to drill the referenced 11,600' Morrow Test Well at a location 1980' FNL and 1740' FEL of Section 19, T-21-S, R-27-E, Eddy County, New Mexico. We understand that this location is closer to the lease lines than the 1980' to the nearest end boundary prescribed by the Special Field Rules for the Burton Flats Morrow Gas Pool.

This is to advise that Yates Drilling Company has no objection to the granting of a permit to drill at this location and hereby waives objection and notice of hearing on this application.

Very truly yours,

Yates Drilling Company

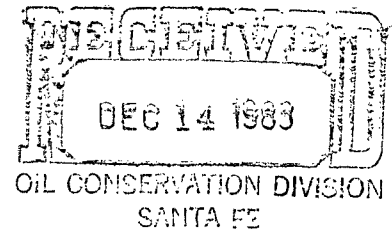
By: \_\_\_\_\_

Title: \_\_\_\_\_

Date: \_\_\_\_\_

TXO PRODUCTION CORP.  
900 WILCO BUILDING  
MIDLAND, TEXAS 79701  
915/682-7992

December 9, 1983



Yates Petroleum  
207 South 4th Street  
Artesia, New Mexico 88210

CERTIFIED MAIL

Re: Application for Administrative  
Approval for Unorthodox Drilling  
Permit, Exception to Rules  
104-C.II(a) and 104-F.1,  
N/2 Section 19, T-21-S, R-27-E,  
Eddy County, New Mexico  
Pioneer Federal Com #1 Well

Gentlemen:

TXO Production Corp., hereinafter referred to as "TXO", plans to drill the Pioneer Federal Com #1 Well at a location 1980' FNL and 1740' FEL of Section 19, T-21-S, R-27-E, Eddy County, New Mexico. This well is planned as a Morrow Test. Since the Special Field Rules for the Burton Flats Morrow Gas Pool, specify 1980' to the nearest end boundary, the proposed location will require an exception to the well location requirements of Rules 104-C.II(a) and 104-F.I.

The underlying reason for not drilling at an orthodox distance of 1980' FEL is because this location lies in the railroad right of way. Therefore, in order to avoid said right of way, the location had to be moved 240' to the east resulting in a distance of 1740' FEL. Please refer to Form C-102 for a diagram of the area. We are also convinced that the distance from the proposed location to other producing wells is sufficient to ensure no harmful effect on other producers.

If you have no objection to the aforementioned location, please date and execute the attached Waivers of Objection and return two (2) executed copies in the self-addressed stamped envelope, which has been provided for your convenience. A third copy is for your files.

In the event you have any questions, please advise.

Very truly yours,

Randy Click  
Landman

RC/bv  
Enclosures

December 9, 1983

New Mexico Oil Conservation Department  
P. O. Box 2088  
Santa Fe, New Mexico 87501

Re: Application for Administrative  
Approval for Unorthodox Drilling  
Permit, Exception to Rules 104-C.II  
(a) and 104-F.I  
N/2 Section 19, T-21-S, R-27-E  
Eddy County, New Mexico  
TXO Production Corp.  
proposed Pioneer Federal Com #1 Well

Gentlemen:

Yates Petroleum, as offset operator or record title to operating rights, has been advised of the intention of TXO Production Corp. to drill the referenced 11,600' Morrow Test Well at a location 1980' FNL and 1740' FEL of Section 19, T-21-S, R-27-E, Eddy County, New Mexico. We understand that this location is closer to the lease lines than the 1980' to the nearest end boundary prescribed by the Special Field Rules for the Burton Flats Morrow Gas Pool.

This is to advise that Yates Petroleum has no objection to the granting of a permit to drill at this location and hereby waives objection and notice of hearing on this application.

Very truly yours,

Yates Petroleum

By: \_\_\_\_\_

Title: \_\_\_\_\_

Date: \_\_\_\_\_



P05 5700980

RECEIPT FOR CERTIFIED MAIL  
NO INSURANCE COVERAGE PROVIDED—  
NOT FOR INTERNATIONAL MAIL  
(See Reverse)

SENT TO  
Yates Drilling Company  
207 South 4th St.  
Artesia, NM 88210

STREET AND NO.  
P.O. STATE AND ZIP CODE

POSTAGE \$

CONSULT POSTMASTER FOR FEES	CERTIFIED FEE	\$
OPTIONAL SERVICES	SPECIAL DELIVERY	\$
RETURN RECEIPT SERVICE	RESTRICTED DELIVERY	\$
	SHOW TO WHOM AND DATE DELIVERED	\$
	SHOW TO WHOM, DATE, AND ADDRESS OF DELIVERY	\$
	SHOW TO WHOM AND DATE DELIVERED WITH RESTRICTED DELIVERY	\$
	SHOW TO WHOM, DATE AND ADDRESS OF DELIVERY WITH RESTRICTED DELIVERY	\$
TOTAL POSTAGE AND FEES \$		
POSTMARK OR DATE		

PS Form 3800, Apr. 1976

CERTIFIED

P05 5700980

SENT TO  
Cities Service Oil & Gas  
P.O. Box 1919  
Midland, Texas 79702

STREET AND NO.  
P.O. STATE AND ZIP CODE

POSTAGE \$

CONSULT POSTMASTER FOR FEES	CERTIFIED FEE	\$
OPTIONAL SERVICES	SPECIAL DELIVERY	\$
RETURN RECEIPT SERVICE	RESTRICTED DELIVERY	\$
	SHOW TO WHOM AND DATE DELIVERED	\$
	SHOW TO WHOM, DATE, AND ADDRESS OF DELIVERY	\$
	SHOW TO WHOM AND DATE DELIVERED WITH RESTRICTED DELIVERY	\$
	SHOW TO WHOM, DATE AND ADDRESS OF DELIVERY WITH RESTRICTED DELIVERY	\$
TOTAL POSTAGE AND FEES \$		
POSTMARK OR DATE		

PS Form 3800, Apr. 1976

CERTIFIED  
P05 5700981

MAIL

P05 5700979

RECEIPT FOR CERTIFIED MAIL  
NO INSURANCE COVERAGE PROVIDED—  
NOT FOR INTERNATIONAL MAIL  
(See Reverse)

SENT TO  
Martin Yates, III  
207 South 4th St.  
Artesia, NM 88210

STREET AND NO.  
P.O. STATE AND ZIP CODE

POSTAGE \$

CONSULT POSTMASTER FOR FEES	CERTIFIED FEE	\$
OPTIONAL SERVICES	SPECIAL DELIVERY	\$
RETURN RECEIPT SERVICE	RESTRICTED DELIVERY	\$
	SHOW TO WHOM AND DATE DELIVERED	\$
	SHOW TO WHOM, DATE, AND ADDRESS OF DELIVERY	\$
	SHOW TO WHOM AND DATE DELIVERED WITH RESTRICTED DELIVERY	\$
	SHOW TO WHOM, DATE AND ADDRESS OF DELIVERY WITH RESTRICTED DELIVERY	\$
TOTAL POSTAGE AND FEES \$		
POSTMARK OR DATE		

PS Form 3800, Apr. 1976

CERTIFIED

P05 5700979

P05 5700978

RECEIPT FOR CERTIFIED MAIL  
NO INSURANCE COVERAGE PROVIDED—  
NOT FOR INTERNATIONAL MAIL  
(See Reverse)

SENT TO  
Flag-Redfern Oil Co.  
1200 Wall Towers West  
Midland, Texas 79701

STREET AND NO.  
P.O. STATE AND ZIP CODE

POSTAGE \$

CONSULT POSTMASTER FOR FEES	CERTIFIED FEE	\$
OPTIONAL SERVICES	SPECIAL DELIVERY	\$
RETURN RECEIPT SERVICE	RESTRICTED DELIVERY	\$
	SHOW TO WHOM AND DATE DELIVERED	\$
	SHOW TO WHOM, DATE, AND ADDRESS OF DELIVERY	\$
	SHOW TO WHOM AND DATE DELIVERED WITH RESTRICTED DELIVERY	\$
	SHOW TO WHOM, DATE AND ADDRESS OF DELIVERY WITH RESTRICTED DELIVERY	\$
TOTAL POSTAGE AND FEES \$		
POSTMARK OR DATE		

PS Form 3800, Apr. 1976

CERTIFIED

P05 5700978

RECEIPT FOR CERTIFIED MAIL  
NO INSURANCE COVERAGE PROVIDED—  
NOT FOR INTERNATIONAL MAIL  
(See Reverse)

SENT TO  
Pioneer Production Corp.  
1303 First Nat'l Bank Bldg  
Midland, Texas 79701

STREET AND NO.  
P.O. STATE AND ZIP CODE

POSTAGE \$

CONSULT POSTMASTER FOR FEES	CERTIFIED FEE	\$
OPTIONAL SERVICES	SPECIAL DELIVERY	\$
RETURN RECEIPT SERVICE	RESTRICTED DELIVERY	\$
	SHOW TO WHOM AND DATE DELIVERED	\$
	SHOW TO WHOM, DATE, AND ADDRESS OF DELIVERY	\$
	SHOW TO WHOM AND DATE DELIVERED WITH RESTRICTED DELIVERY	\$
	SHOW TO WHOM, DATE AND ADDRESS OF DELIVERY WITH RESTRICTED DELIVERY	\$
TOTAL POSTAGE AND FEES \$		
POSTMARK OR DATE		

PS Form 3800, Apr. 1976

CERTIFIED

P05 5700977

MAIL

CONSULT POSTMASTER FOR FEES

OPTIONAL SERVICES	RETURN RECEIPT SERVICE	RESTRICTED DELIVERY	SHOW TO WHOM AND DATE DELIVERED	SHOW TO WHOM, DATE, AND ADDRESS OF DELIVERY	SHOW TO WHOM AND DATE DELIVERED WITH RESTRICTED DELIVERY	SHOW TO WHOM, DATE AND ADDRESS OF DELIVERY WITH RESTRICTED DELIVERY
-------------------	------------------------	---------------------	---------------------------------	---	--	---

TOTAL POSTAGE AND FEES \$

POSTMARK OR DATE

PS Form 3800, Apr. 1976

P05 5700977

RECEIPT FOR CERTIFIED MAIL  
NO INSURANCE COVERAGE PROVIDED—  
NOT FOR INTERNATIONAL MAIL  
(See Reverse)

SENT TO  
Challenger Minerals, Inc.  
P.O. Box 60120  
Houston, Texas 77205

STREET AND NO.  
P.O. STATE AND ZIP CODE

POSTAGE \$

CONSULT POSTMASTER FOR FEES	CERTIFIED FEE	\$
OPTIONAL SERVICES	SPECIAL DELIVERY	\$
RETURN RECEIPT SERVICE	RESTRICTED DELIVERY	\$
	SHOW TO WHOM AND DATE DELIVERED	\$
	SHOW TO WHOM, DATE, AND ADDRESS OF DELIVERY	\$
	SHOW TO WHOM AND DATE DELIVERED WITH RESTRICTED DELIVERY	\$
	SHOW TO WHOM, DATE AND ADDRESS OF DELIVERY WITH RESTRICTED DELIVERY	\$
TOTAL POSTAGE AND FEES \$		
POSTMARK OR DATE		

PS Form 3800, Apr. 1976

CERTIFIED

P05 5701086

MAIL

CONSULT POSTMASTER FOR FEES

OPTIONAL SERVICES	RETURN RECEIPT SERVICE	RESTRICTED DELIVERY	SHOW TO WHOM AND DATE DELIVERED	SHOW TO WHOM, DATE, AND ADDRESS OF DELIVERY	SHOW TO WHOM AND DATE DELIVERED WITH RESTRICTED DELIVERY	SHOW TO WHOM, DATE AND ADDRESS OF DELIVERY WITH RESTRICTED DELIVERY
-------------------	------------------------	---------------------	---------------------------------	---	--	---

TOTAL POSTAGE AND FEES \$

POSTMARK OR DATE

SENT TO  
H. L. Brown, Jr.  
P.O. Box 2237  
Midland, TX 79702

STREET AND NO.  
P.O. STATE AND ZIP CODE

POSTAGE \$

CONSULT POSTMASTER FOR FEES	CERTIFIED FEE	\$
OPTIONAL SERVICES	SPECIAL DELIVERY	\$
RETURN RECEIPT SERVICE	RESTRICTED DELIVERY	\$
	SHOW TO WHOM AND DATE DELIVERED	\$
	SHOW TO WHOM, DATE, AND ADDRESS OF DELIVERY	\$
	SHOW TO WHOM AND DATE DELIVERED WITH RESTRICTED DELIVERY	\$
	SHOW TO WHOM, DATE AND ADDRESS OF DELIVERY WITH RESTRICTED DELIVERY	\$
TOTAL POSTAGE AND FEES \$		
POSTMARK OR DATE		

PS Form 3800, Apr. 1976

RECEIPT FOR CERTIFIED MAIL  
NO INSURANCE COVERAGE PROVIDED—  
NOT FOR INTERNATIONAL MAIL  
(See Reverse)

P05 5700983

P05 5700992

RECEIPT FOR CERTIFIED MAIL  
NO INSURANCE COVERAGE PROVIDED—  
NOT FOR INTERNATIONAL MAIL  
(See Reverse)

SENT TO  
STREET AND NO.  
P.O. STATE AND ZIP CODE

Duane Magee  
601 N. Loraine, St#214  
Midland, TX 79701

POSTAGE \$

CONSULT POSTMASTER FOR FEES	
OPTIONAL SERVICES	
RETURN RECEIPT SERVICE	
SPECIAL DELIVERY	
RESTRICTED DELIVERY	
SHOW TO WHOM AND DATE DELIVERED	
SHOW TO WHOM, DATE, AND ADDRESS OF DELIVERY	
SHOW TO WHOM AND DATE DELIVERED WITH RESTRICTED DELIVERY	
SHOW TO WHOM, DATE AND ADDRESS OF DELIVERY WITH RESTRICTED DELIVERY	
TOTAL POSTAGE AND FEES	\$
POSTMARK OR DATE	

PS Form 3800, Apr. 1976

CERTIFIED MAIL  
P055700992

P05 5700991

RECEIPT FOR CERTIFIED MAIL  
NO INSURANCE COVERAGE PROVIDED—  
NOT FOR INTERNATIONAL MAIL  
(See Reverse)

SENT TO  
STREET AND NO.  
P.O. STATE AND ZIP CODE

Yates Petroleum  
207 South 4th Street  
Artesia, New Mexico 88210

POSTAGE \$

CONSULT POSTMASTER FOR FEES	
OPTIONAL SERVICES	
RETURN RECEIPT SERVICE	
SPECIAL DELIVERY	
RESTRICTED DELIVERY	
SHOW TO WHOM AND DATE DELIVERED	
SHOW TO WHOM, DATE, AND ADDRESS OF DELIVERY	
SHOW TO WHOM AND DATE DELIVERED WITH RESTRICTED DELIVERY	
SHOW TO WHOM, DATE AND ADDRESS OF DELIVERY WITH RESTRICTED DELIVERY	
TOTAL POSTAGE AND FEES	\$
POSTMARK OR DATE	

PS Form 3800, Apr. 1976

CERTIFIED MAIL  
P05 5700991

P05 5700989

RECEIPT FOR CERTIFIED MAIL  
NO INSURANCE COVERAGE PROVIDED—  
NOT FOR INTERNATIONAL MAIL  
(See Reverse)

SENT TO  
STREET AND NO.  
P.O. STATE AND ZIP CODE

Atlantic Richfield Co.  
ARCO Oil & Gas Building  
Midland, TX 79701

POSTAGE \$

CONSULT POSTMASTER FOR FEES	
OPTIONAL SERVICES	
RETURN RECEIPT SERVICE	
SPECIAL DELIVERY	
RESTRICTED DELIVERY	
SHOW TO WHOM AND DATE DELIVERED	
SHOW TO WHOM, DATE, AND ADDRESS OF DELIVERY	
SHOW TO WHOM AND DATE DELIVERED WITH RESTRICTED DELIVERY	
SHOW TO WHOM, DATE AND ADDRESS OF DELIVERY WITH RESTRICTED DELIVERY	
TOTAL POSTAGE AND FEES	\$
POSTMARK OR DATE	

PS Form 3800, Apr. 1976

CERTIFIED MAIL  
P05 5700989

P05 5700988

RECEIPT FOR CERTIFIED MAIL  
NO INSURANCE COVERAGE PROVIDED—  
NOT FOR INTERNATIONAL MAIL  
(See Reverse)

SENT TO  
STREET AND NO.  
P.O. STATE AND ZIP CODE

Peyton Yates  
207 South 4th Street  
Artesia, NM 88210

POSTAGE \$

CONSULT POSTMASTER FOR FEES	
OPTIONAL SERVICES	
RETURN RECEIPT SERVICE	
SPECIAL DELIVERY	
RESTRICTED DELIVERY	
SHOW TO WHOM AND DATE DELIVERED	
SHOW TO WHOM, DATE, AND ADDRESS OF DELIVERY	
SHOW TO WHOM AND DATE DELIVERED WITH RESTRICTED DELIVERY	
SHOW TO WHOM, DATE AND ADDRESS OF DELIVERY WITH RESTRICTED DELIVERY	
TOTAL POSTAGE AND FEES	\$
POSTMARK OR DATE	

PS Form 3800, Apr. 1976

CERTIFIED MAIL  
P055700988

P05 5700987

RECEIPT FOR CERTIFIED MAIL  
NO INSURANCE COVERAGE PROVIDED—  
NOT FOR INTERNATIONAL MAIL  
(See Reverse)

SENT TO  
STREET AND NO.  
P.O. STATE AND ZIP CODE

John Yates  
207 South 4th St.  
Artesia, NM 88210

POSTAGE \$

CONSULT POSTMASTER FOR FEES	
OPTIONAL SERVICES	
RETURN RECEIPT SERVICE	
SPECIAL DELIVERY	
RESTRICTED DELIVERY	
SHOW TO WHOM AND DATE DELIVERED	
SHOW TO WHOM, DATE, AND ADDRESS OF DELIVERY	
SHOW TO WHOM AND DATE DELIVERED WITH RESTRICTED DELIVERY	
SHOW TO WHOM, DATE AND ADDRESS OF DELIVERY WITH RESTRICTED DELIVERY	
TOTAL POSTAGE AND FEES	\$
POSTMARK OR DATE	

PS Form 3800, Apr. 1976

CERTIFIED MAIL  
P05 5700987

P05 5700985

RECEIPT FOR CERTIFIED MAIL  
NO INSURANCE COVERAGE PROVIDED—  
NOT FOR INTERNATIONAL MAIL  
(See Reverse)

SENT TO  
STREET AND NO.  
P.O. STATE AND ZIP CODE

Sedco Energy Corp.  
1901 North Akard  
Dallas, TX 75201

POSTAGE \$

CONSULT POSTMASTER FOR FEES	
OPTIONAL SERVICES	
RETURN RECEIPT SERVICE	
SPECIAL DELIVERY	
RESTRICTED DELIVERY	
SHOW TO WHOM AND DATE DELIVERED	
SHOW TO WHOM, DATE, AND ADDRESS OF DELIVERY	
SHOW TO WHOM AND DATE DELIVERED WITH RESTRICTED DELIVERY	
SHOW TO WHOM, DATE AND ADDRESS OF DELIVERY WITH RESTRICTED DELIVERY	
TOTAL POSTAGE AND FEES	\$
POSTMARK OR DATE	

CERTIFIED MAIL  
P05 5700985

RECEIPT FOR CERTIFIED MAIL  
NO INSURANCE COVERAGE PROVIDED—  
NOT FOR INTERNATIONAL MAIL  
(See Reverse)

SENT TO  
STREET AND NO.  
P.O. STATE AND ZIP CODE

S. Companies, Inc.  
Suite 200  
6800 North Dallas Parkway  
Dallas, TX 75248

POSTAGE \$

CONSULT POSTMASTER FOR FEES	
OPTIONAL SERVICES	
RETURN RECEIPT SERVICE	
SPECIAL DELIVERY	
RESTRICTED DELIVERY	
SHOW TO WHOM AND DATE DELIVERED	
SHOW TO WHOM, DATE, AND ADDRESS OF DELIVERY	
SHOW TO WHOM AND DATE DELIVERED WITH RESTRICTED DELIVERY	
SHOW TO WHOM, DATE AND ADDRESS OF DELIVERY WITH RESTRICTED DELIVERY	
TOTAL POSTAGE AND FEES	\$
POSTMARK OR DATE	

CERTIFIED MAIL  
P055700988

CERTIFIED MAIL  
P055700984