

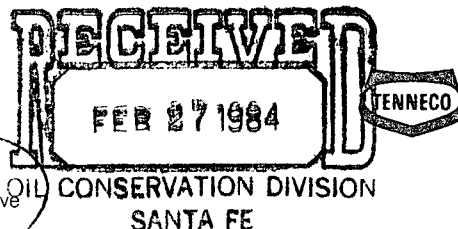
Tenneco Oil Company

A Tenneco Company

Western Rocky Mountain Division

P.O. Box 3249
Englewood, Colorado 80155
(303) 740-4800

Delivery Address:
6162 South Willow Drive
Englewood, Colorado



February 22, 1984

CERTIFIED MAIL
Return Receipt Requested

New Mexico Oil Conservation Division
P.O. Box 2088
Santa Fe, NM 87501
Attn: Joe D. Ramey

NSL - 1806
RULE 104F
IMMEDIATE RELEASE

New Mexico Oil Conservation Division
1000 Rio Brazos Road
Aztec, NM 87401
Attn: Frank Chavez

RE: Application for Unorthodox Location
Barrett A 1E, 1550' FNL, 2100' FEL
Sec. 20, T31N, R9W
San Juan County, New Mexico

Gentlemen:

**BASIN DAKOTA POOL
FEE LAND**

Attached in duplicate (to each office) are a well location plat (C-102) with an ownership plat for the above referenced well.

Due to archaeological reasons we have moved this well to a non-standard location, as this is the only acceptable site.

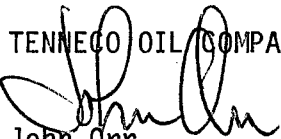
A copy of this application is being submitted to all offset operators by certified mail with a request that they furnish your Santa Fe office with a waiver of objection.

*Ernie Busch, called today.
Gave district OK!*

*ESP
4/2/84*

Page 2
Application for Unorthodox Location
February 22, 1984

Pursuant to the authority of Rule 104-F we respectfully request your approval of an exemption to the standard well location requirements.

Yours very truly,

TENNECO OIL COMPANY
John Orr
Production Analyst

J0:gj
Attachment

W A I V E R

_____ hereby waives objection to Tenneco Oil Company's application for unorthodox location for their Childers Com 5 , proposed above.

BY: _____

DATE: _____

cc: Texaco, Inc.
4601 S. Tamarac Parkway
Denver, CO 80237
Attn: Roberta Travers

El Paso Natural Gas Company
P.O.Box 990
Farmington, NM 87401
Attn: Don Reed

OIL CONSERVATION DIVISION

P. O. BOX 2088
SANTA FE, NEW MEXICO 87501

Form C-107
Revised 10-1-78

All distances must be from the outer boundaries of the Section.

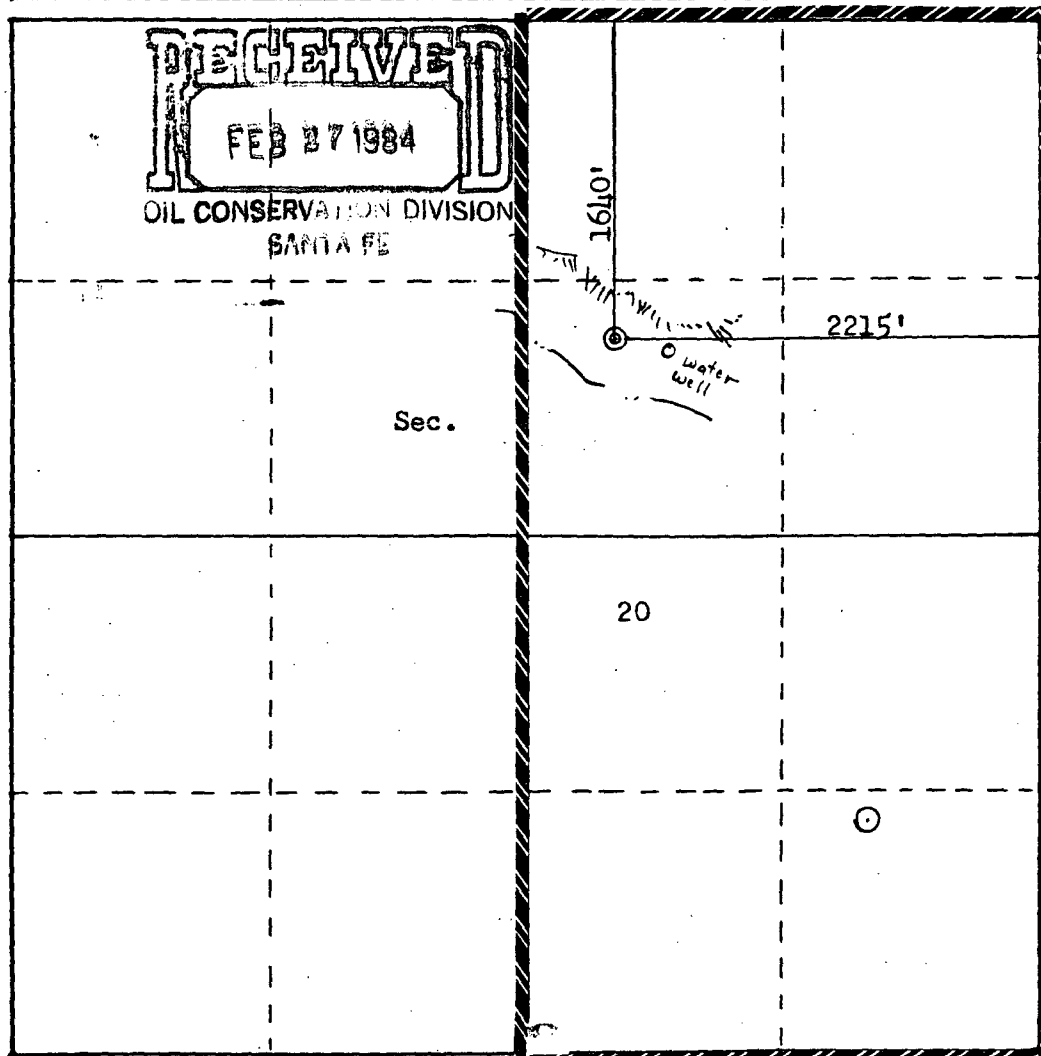
Operator TENNECO OIL COMPANY			Lease BARRETT "A"		Well No. 1E
Unit Letter G	Section 20	Township 31N	Range 9W	County San Juan	
Actual Footage Location of Well: 1640 feet from the North line and 2215 feet from the East line					
Ground Level Elev: 6262	Producing Formation Dakota		Pool Basin Dakota		Dedicated Acreage: 320 Acres

1. Outline the acreage dedicated to the subject well by colored pencil or hatchure marks on the plat below.
2. If more than one lease is dedicated to the well, outline each and identify the ownership thereof (both as to working interest and royalty).
3. If more than one lease of different ownership is dedicated to the well, have the interests of all owners been consolidated by communitization, unitization, force-pooling, etc?

☐ Yes ☐ No If answer is "yes," type of consolidation _____

If answer is "no," list the owners and tract descriptions which have actually been consolidated. (Use reverse side of this form if necessary.) _____

No allowable will be assigned to the well until all interests have been consolidated (by communitization, unitization, forced-pooling, or otherwise) or until a non-standard unit, eliminating such interests, has been approved by the Commission.



CERTIFICATION

I hereby certify that the information contained herein is true and complete to the best of my knowledge and belief.

Name
John Orr
Position
Production Analyst
Company
Tenneco Oil Company
Date
February 22, 1984

I hereby certify that the well location shown on this plat was plotted from field notes of actual surveys made by me or under my supervision, and that the same is true and correct to the best of my knowledge and belief.

Date Surveyed
December 30, 1983
Registered Professional Engineer and Land Surveyor
Fred B. Kerr Jr.
Certificate No. **3950**

Scale: 1"=1000'



STATE OF NEW MEXICO
ENERGY AND MINERALS DEPARTMENT

OIL CONSERVATION DIVISION
AZTEC DISTRICT OFFICE


File NSL - 1806

1000 RIO BRAZOS ROAD
AZTEC, NEW MEXICO 87410
(505) 334-6178

OIL CONSERVATION DIVISION
BOX 2088
SANTA FE, NEW MEXICO 87501

DATE 3-12-84

RE: Proposed MC _____
Proposed DHC _____
Proposed NSL X _____
Proposed SWD _____
Proposed WFX _____
Proposed PMX _____



OIL CONSERVATION DIVISION
SANTA FE

Gentlemen:

I have examined the application dated 2-22-84
for the Tenneco Oil Co. Barrett A 1-E G-20-31N-9W
Operator Lease and Well No. Unit, S-T-R

and my recommendations are as follows:

Approve

Yours truly,


E. Busch



TEXACO

PRODUCING DEPARTMENT
DENVER DIVISION

TEXACO
U.S.A.
A DIVISION OF TEXACO INC.
P. O. BOX 2100
DENVER, COLORADO 80201



March 8, 1984

RE: UNORTHODOX LOCATION
TENNECO OIL

New Mexico Oil Conservation Division
P. O. Box 2088
Santa Fe, New Mexico 87501

Gentlemen:

Texaco hereby waives right of objection to the following
Unorthodox Location described in Tenneco's application of
February 22, 1984:

Barrett A No. 1E
1550' FNL, 2100' FEL
Sec. 20: T31N - R9W
San Juan County, New Mexico

Very truly yours,

P R Monticello/EAB 3/8

P. R. Monticello
Petroleum Engineering Manager

FSH:dah

cc: Tenneco Oil Co.
P. O. Box 3249
Englewood, CO 80155

Tenneco Oil Company

A Tenneco Company

Western Rocky Mountain Division

P.O. Box 3249
Englewood, Colorado 80155
(303) 740-4800

Delivery Address:
6162 South Willow Drive
Englewood, Colorado



February 22, 1984

CERTIFIED MAIL
Return Receipt Requested

New Mexico Oil Conservation Division
P.O. Box 2088
Santa Fe, NM 87501
Attn: Joe D. Ramey

New Mexico Oil Conservation Division
1000 Rio Brazos Road
Aztec, NM 87401
Attn: Frank Chavez

RE: Application for Unorthodox Location
Barrett A 1E, 1550' FNL, 2100' FEL
Sec. 20, T31N, R9W
San Juan County, New Mexico

Gentlemen:

Attached in duplicate (to each office) are a well location plat (C-102) with an ownership plat for the above referenced well.

Due to archaeological reasons we have moved this well to a non-standard location, as this is the only acceptable site.

A copy of this application is being submitted to all offset operators by certified mail with a request that they furnish your Santa Fe office with a waiver of objection.

RECEIVED
FEB 28 1984
OIL CON. DIV.
DIST. 3