

By *SPQ*


Tenneco Oil Company

A Tenneco Company

Western Rocky Mountain Division

P.O. Box 3249
Englewood, Colorado 80155
(303) 740-4800

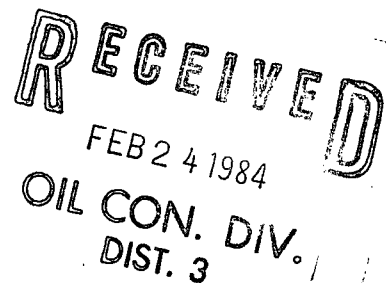
Delivery Address:
6162 South Willow Drive
Englewood, Colorado



February 21, 1984

CERTIFIED MAIL
Return Receipt Requested

New Mexico Oil Conservation Division
P.O. Box 2088
Santa Fe, NM 87501
Attn: Joe D. Ramey



New Mexico Oil Conservation Division
1000 Rio Brazos Road
Aztec, NM 87401
Attn: Frank Chavez

NSL- 1807
RULE 104F
RELEASE IMMEDIATELY

RE: Application for Unorthodox Location
Childers Com 5, 630' FNL, 2000' FEL
Sec. 12, T31N, R11W
San Juan County, New Mexico

Gentlemen:

BASIN DAKOTA POOL
FEE LAND

Attached in duplicate (to each office) are a well location plat (C-102) with an ownership plat for the above referenced well.

Due to archaeological reasons we have moved this well to a non-standard location, as this is the only acceptable site.

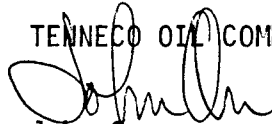
A copy of this application is being submitted to all offset operators by certified mail with a request that they furnish your Santa Fe office with a waiver of objection.

Page 2
Application for Unorthodox Location
February 21, 1984

Pursuant to the authority of Rule 104-F we respectfully request your approval of an exemption to the standard well location requirements.

Yours very truly,

TENNECO OIL COMPANY



John Orr
Production Analyst

JO/gj
Attachment

W A I V E R

_____ hereby waives objection to Tenneco Oil Company's application for unorthodox location for their Childers Com 5 , proposed above.

BY: _____

DATE: _____

cc: Southland Royalty
Bloomfield Highway
Farmington, NM 87401
Attn: C. C. Parsons

El Paso Natural Gas Company
P.O. Box 990
Farmington, NM 87401
Attn: Don Reed

Amoco Production Company
1670 Broadway
Denver, CO 80202
Attn: R. C. Brooke, Jr.

Mesa Petroleum
1660 Lincoln Street, Suite 2800
Denver, CO 80264
Attn: Art Brewster

RECEIVED

EEB 24 1984

OIL CON. DIV
DIST. 3

COX EAMPTON
0778
PRIMO #1A
PRIMO #1B
44-6426 E-426



WELL SYMBOLS SHOWING PRODUCING ZONES

OIL CONSERVATION DIVISION

P. O. BOX 2088

Form C-107
Revised 10-1-78

STATE OF NEW MEXICO

ENERGY AND MINERALS DEPARTMENT

SANTA FE, NEW MEXICO 87501

All distances must be from the outer boundaries of the Section.

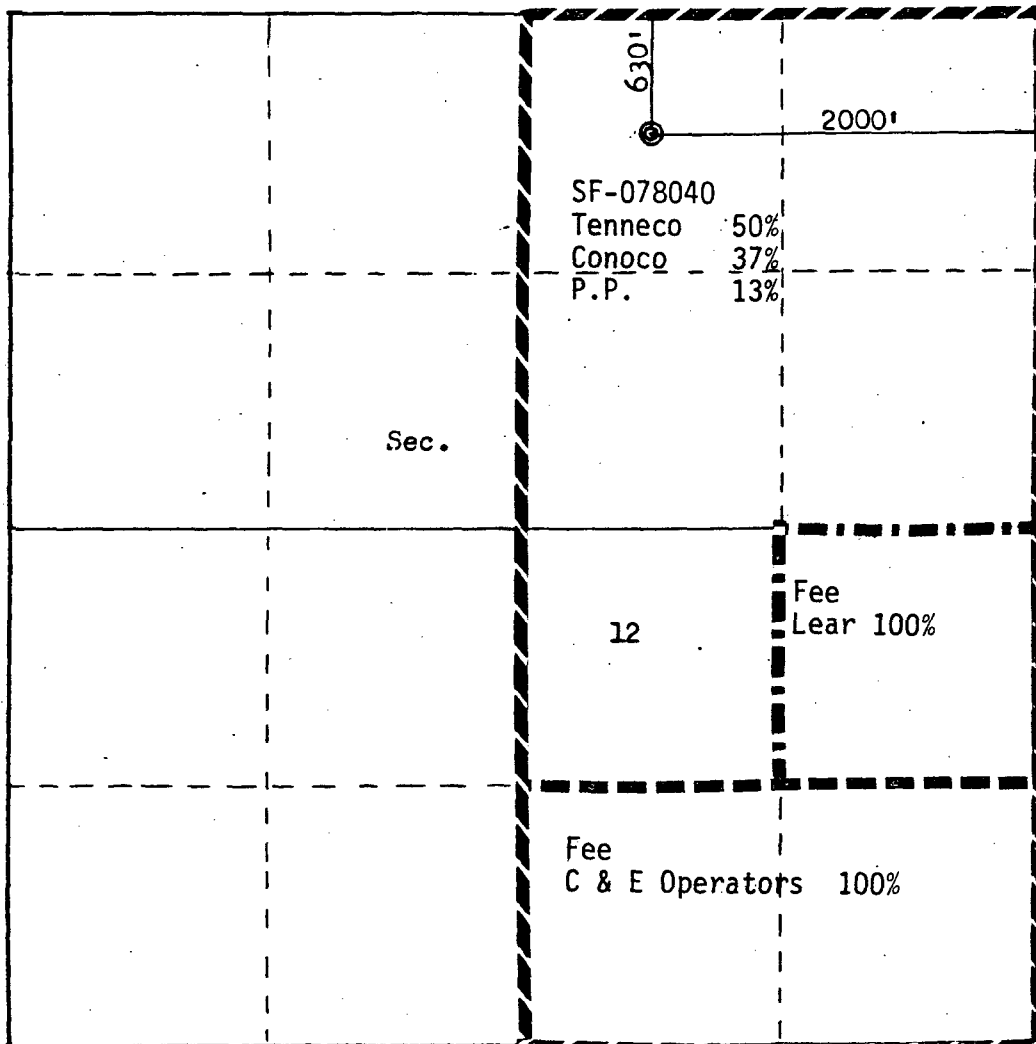
Operator TENNECO OIL COMPANY		Lease CHILDERS COM		Well No. 5
Unit Letter B	Section 12	Township 31N	Range 11W	County San Juan
Actual Footage Location of Well: 630 feet from the North line and 2000 feet from the East line				
Ground Level Elev. 6082	Producing Formation Dakota	Pool Basin Dakota	Dedicated Acreage: 320 Acres	

1. Outline the acreage dedicated to the subject well by colored pencil or hachure marks on the plat below.
2. If more than one lease is dedicated to the well, outline each and identify the ownership thereof (both as to working interest and royalty).
3. If more than one lease of different ownership is dedicated to the well, have the interests of all owners been consolidated by communitization, unitization, force-pooling, etc?

☒ Yes ☐ No If answer is "yes," type of consolidation COMMUNITIZATION

If answer is "no," list the owners and tract descriptions which have actually been consolidated. (Use reverse side of this form if necessary.)

No allowable will be assigned to the well until all interests have been consolidated (by communitization, unitization, forced-pooling, or otherwise) or until a non-standard unit, eliminating such interests, has been approved by the Commission.



Scale: 1" = 30'

CERTIFICATION

I hereby certify that the information contained herein is true and complete to the best of my knowledge and belief.

Name

John Orr

Position

Production Analyst

Company

Tenneco Oil Company

Date

12/15/83

I hereby certify that the well location shown on this plat was plotted from field notes of actual surveys made by me or under my supervision, and that the same is true and correct to the best of my knowledge and belief.

Date Surveyed

October 11, 1983

Registered Professional Engineer
and Land Surveyor

Fred B. Kerr Jr.

Certificate No. 3950

Tenneco Oil Company

A Tenneco Company

Western Rocky Mountain Division

P.O. Box 3249
Englewood, Colorado 80155
(303) 740-4800

Delivery Address:
6162 South Willow Drive
Englewood, Colorado




Bill Davis

*No problem! OK!
RJR*

February 21, 1984

CERTIFIED MAIL
Return Receipt Requested



New Mexico Oil Conservation Division
P.O. Box 2088
Santa Fe, NM 87501
Attn: Joe D. Ramey

New Mexico Oil Conservation Division
1000 Rio Brazos Road
Aztec, NM 87401
Attn: Frank Chavez

RE: Application for Unorthodox Location
Childers Com 5, 630' FNL, 2000' FEL
Sec. 12, T31N, R11W
San Juan County, New Mexico

Gentlemen:

Attached in duplicate (to each office) are a well location plat (C-102) with an ownership plat for the above referenced well.

Due to archaeological reasons we have moved this well to a non-standard location, as this is the only acceptable site.

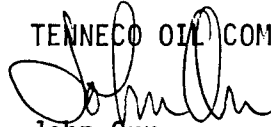
A copy of this application is being submitted to all offset operators by certified mail with a request that they furnish your Santa Fe office with a waiver of objection.

Page 2
Application for Unorthodox Location
February 21, 1984

Pursuant to the authority of Rule 104-F we respectfully request your approval of an exemption to the standard well location requirements.

Yours very truly,

TENNECO OIL COMPANY



John Orr
Production Analyst

JO/gj
Attachment

W A I V E R

Amoco Production Company hereby waives objection to Tenneco Oil Company's application for unorthodox location for their Childers Corn 5, proposed above.

BY: RB Giles

DATE: 3-15-84

cc: Southland Royalty
Bloomfield Highway
Farmington, NM 87401
Attn: C. C. Parsons

El Paso Natural Gas Company
P.O. Box 990
Farmington, NM 87401
Attn: Don Reed

Amoco Production Company
1670 Broadway
Denver, CO 80202
Attn: R. C. Brooke, Jr.

Mesa Petroleum
1660 Lincoln Street, Suite 2800
Denver, CO 80264
Attn: Art Brewster

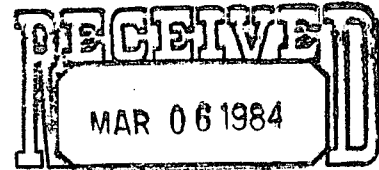
Tenneco Oil Company

A Tenneco Company

Western Rocky Mountain Division

P.O. Box 3249
Englewood, Colorado 80155
(303) 740-4800

Delivery Address:
6162 South Willow Drive
Englewood, Colorado



February 21, 1984 OIL CONSERVATION DIVISION
SANTA FE

RECEIVED
MESA, AMARILLO

FEB 27 1984

MID-CONTINENT DIV

CERTIFIED MAIL
Return Receipt Requested

✓ New Mexico Oil Conservation Division
P.O. Box 2088
Santa Fe, NM 87501
Attn: Joe D. Ramey

New Mexico Oil Conservation Division
1000 Rio Brazos Road
Aztec, NM 87401
Attn: Frank Chavez

RE: Application for Unorthodox Location
Childers Com 5, 630' FNL, 2000' FEL
Sec. 12, T31N, R11W
San Juan County, New Mexico

Gentlemen:

Attached in duplicate (to each office) are a well location plat (C-102) with an ownership plat for the above referenced well.

Due to archaeological reasons we have moved this well to a non-standard location, as this is the only acceptable site.

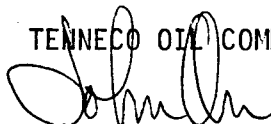
A copy of this application is being submitted to all offset operators by certified mail with a request that they furnish your Santa Fe office with a waiver of objection.

Page 2
Application for Unorthodox Location
February 21, 1984

Pursuant to the authority of Rule 104-F we respectfully request your approval of an exemption to the standard well location requirements.

Yours very truly,

TENNECO OIL COMPANY




John Orr
Production Analyst

JO/gj
Attachment

W A I V E R

MESA PETROLEUM Co. hereby waives objection to Tenneco Oil Company's application for unorthodox location for their Childers Com 5, proposed above.

BY:



DATE:

2-28-84


cc: Southland Royalty
Bloomfield Highway
Farmington, NM 87401
Attn: C. C. Parsons

El Paso Natural Gas Company
P.O. Box 990
Farmington, NM 87401
Attn: Don Reed

Amoco Production Company
1670 Broadway
Denver, CO 80202
Attn: R. C. Brooke, Jr.

Mesa Petroleum
1660 Lincoln Street, Suite 2800
Denver, CO 80264
Attn: Art Brewster

WAIVER OF OBJECTION AND
CONSENT TO THE UNORTHODOX
LOCATION OF THE BOLACK "E" #4-R WELL



SANTA FE

The undersigned, as an operator of a lease offsetting the SE/4 of Section 1, Township 23 North, Range 6 West, NMPM, Rio Arriba County, New Mexico, does hereby acknowledge receipt of the Application for Administrative Approval of Unorthodox Location for the Bolack "E" #4-R Well.

The undersigned states that it waives any objection that it may have to this unorthodox location, and voluntarily consents to the location of the Bolack "E" #4-R Well as stated in the above-mentioned Application.

Dated this 1 day of May, 1984.

EXXON CORPORATION

By: J. K. Lytle
Title: Technical Advisor
Address: Box 1600
Midland, TX
79702

Send one executed copy to Joe D. Ramey, Division Director, New Mexico Oil Conservation Division, P. O. Box 2088, Santa Fe, New Mexico 87501, and return one executed copy to the Applicant. The remaining copy is for your files.



STATE OF NEW MEXICO
ENERGY AND MINERALS DEPARTMENT

OIL CONSERVATION DIVISION
AZTEC DISTRICT OFFICE

1000 RIO BRAZOS ROAD
AZTEC, NEW MEXICO 87410
(505) 334-6178

File NSL-1807

OIL CONSERVATION DIVISION
BOX 2088
SANTA FE, NEW MEXICO 87501

DATE 3-30-84

RE: Proposed MC _____
Proposed DHC _____
Proposed NSL ✓ _____
Proposed SWD _____
Proposed WFX _____
Proposed PMX _____

Gentlemen:

I have examined the application dated 2-21-84
for the Tennesso Oil Co. Childers Com #5 B-12-31N-11W
Operator Lease and Well No. Unit, S-T-R

and my recommendations are as follows:

Approve

Yours truly,

Earl Busch