




PHILLIPS OIL COMPANY

A SUBSIDIARY OF PHILLIPS PETROLEUM COMPANY

EXPLORATION AND PRODUCTION GROUP
Permian Basin Region

ODESSA, TEXAS 79762
4001 PENBROOK

Odessa, Texas
April 3, 1984



550' FNL
1730' FEL

Unorthodox Location: Leamex Well No. 20
Unit B, Section 23, T-17-S, R-34-E,
Undesignated/Queen Pool, Lea County,
New Mexico.

New Mexico Department of Energy & Minerals (3)
Oil Conservation Division
P.O. Box 2088
Santa Fe, New Mexico 87501

Attention: Mr. Joe D. Ramey
Division Director

NSL- #1813
RULE 104 FI
RELEASE IMMEDIATELY

STATE LEASE

Gentlemen:

We respectfully request administrative approval, as provided by Statewide Rule Number 104 (F) (I), for an unorthodox location for the Leamex Well No. 20 located 550 feet from the north line and 1703 feet from the east line, Unit B, Section 23, T-17-S, R-34-E, Lea County, New Mexico. The subject well was originally drilled and completed, at a standard location and with a 40 acre proration unit, in the Maljamar Grayburg/San Andres Pool.

This request for an unorthodox location is necessary due to recompletion as a Wildcat gas well in the Queen formation. The following exhibits are attached:

1. Area segment of land map showing the Leamex Lease and offset operations.
2. Form C-102 showing well location and 160 acre proration unit.

Phillips Oil Company is the offset operator for which the unorthodox location is sought.

Your consideration and advice will be appreciated.

Very truly yours,

All offsets are owned
by Phillips OGP

L.M. Sanders
T. Harold McLemore
Regulation and Proration Supervisor
(915) 367-1257

LMS:brd

Attachments

cc: Oil Conservation Division, Hobbs, New Mexico

REG3, LEAMEX

**NEW MEXICO OIL CONSERVATION COMMISSION
WELL LOCATION AND ACREAGE DEDICATION PLAT**

Form C-102
Supersedes C-128
Effective 1-1-65

All distances must be from the outer boundaries of the Section.

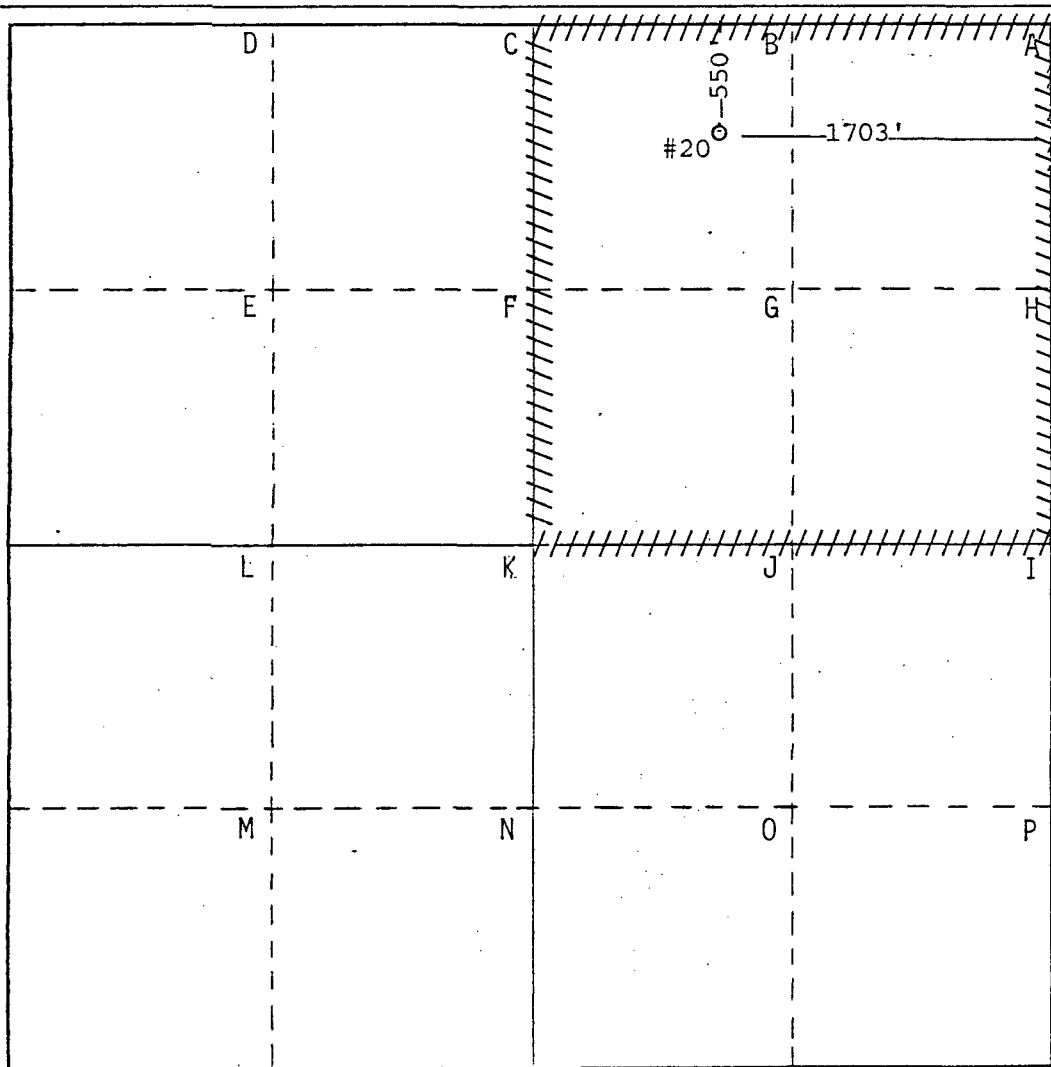
Operator Phillips Oil Company			Lease Leamex		Well No. 20
Unit Letter B	Section 23	Township 17 South	Range 33 East	County Lea	
Actual Footage Location of Well:					
550		feet from the North	line and 1703	feet from the East	line
Ground Level Elev. 4116.3'	Producing Formation Queen		Pool Wildcat		Dedicated Acreage: 160 Acres

1. Outline the acreage dedicated to the subject well by colored pencil or hachure marks on the plat below.
2. If more than one lease is dedicated to the well, outline each and identify the ownership thereof (both as to working interest and royalty).
3. If more than one lease of different ownership is dedicated to the well, have the interests of all owners been consolidated by communitization, unitization, force-pooling, etc?

☐ Yes ☐ No If answer is "yes," type of consolidation _____

If answer is "no," list the owners and tract descriptions which have actually been consolidated. (Use reverse side of this form if necessary.) _____

No allowable will be assigned to the well until all interests have been consolidated (by communitization, unitization, forced-pooling, or otherwise) or until a non-standard unit, eliminating such interests, has been approved by the Commission.



CERTIFICATION

I hereby certify that the information contained herein is true and complete to the best of my knowledge and belief.

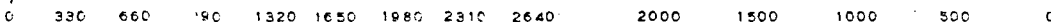
Name
Neal Porter
Position
Senior Gas Engineer
Company
Phillips Oil Company
Date
March 29, 1984

I hereby certify that the well location shown on this plat was plotted from field notes of actual surveys made by me or under my supervision, and that the same is true and correct to the best of my knowledge and belief.

July 24th, 1979
Date Surveyed

Registered Professional Engineer
and/or Land Surveyor

John W. West
Certificate No.
676



[illegible]