

District I
1625 N French Dr., Hobbs, NM 88240
District II
1301 W Grand Avenue, Artesia, NM 88210
District III
1000 Rio Brazos Road, Aztec, NM 87410
District IV
1220 S St. Francis Dr., Santa Fe, NM 87505

State of New Mexico
Energy Minerals and Natural Resources

Form C-141
Revised January 10, 2006

Oil Conservation Division
1220 South St. Francis Dr.
Santa Fe, NM 87505

Submit 1 Copy to appropriate
District Office

Release Notification and Corrective Action

OPERATOR

☒ Initial Report

☐ Final Report

Name of Company	ACOMA OIL CORP.	Contact	ROGER STONE
Address	6300 RIDGLED PLACE Suite 904 TX 76114	Telephone No.	432-381-7710 432-688-5260
Facility Name	S.J. SARKEYS B1 BTRY	Facility Type	OIL FIELD TANK BTRY
Surface Owner	GARY SCOTT	Mineral Owner	ACOMA
		Well API No.	

LOCATION OF RELEASE

Unit Letter	Section	Township	Range	Feet from the	North/South Line	Feet from the	East/West Line	County
B	26	215	37E	330'	FN	2310'	FE	LEA

Latitude

Longitude

NATURE OF RELEASE

WTR 88-651



Type of Release	OIL LEAK	Volume of Release	25 BBL	Volume Recovered	18 BBL
Source of Release	4x2 SWEDGE @ BACK OF TANK	Date and Hour of Occurrence	AM	Date and Hour of Discovery	AM
Was Immediate Notice Given?	5-28-07	If YES, To Whom @ OCD?			
<input type="checkbox"/> Yes <input checked="" type="checkbox"/> No <input type="checkbox"/> Not Required					
By Whom?	Date and Hour				
Was a Watercourse Reached?	If YES, Volume Impacting the Watercourse				
<input type="checkbox"/> Yes <input checked="" type="checkbox"/> No					

If a Watercourse was Impacted, Describe Fully *

Describe Cause of Problem and Remedial Action Taken. * 4x2 SWEDGE DEVELOPED A LEAK IN EARLY AM, PICKED UP APPROX 18 BBL, SPILLED ON GROUND 25 BBL, WASTE TRK HAULED TO DISPOSAL

Describe Area Affected and Cleanup Action Taken. * WILL REMOVE ALL FRESH CONTAMINATED DIRT & HAUL TO DISPOSAL, WILL REPAIR TANKS

I hereby certify that the information given above is true and complete to the best of my knowledge and understand that pursuant to NMOCD rules and regulations all operators are required to report and/or file certain release notifications and perform corrective actions for releases which may endanger public health or the environment. The acceptance of a C-141 report by the NMOCD marked as "Final Report" does not relieve the operator of liability should their operations have failed to adequately investigate and remediate contamination that pose a threat to ground water, surface water, human health or the environment. In addition, NMOCD acceptance of a C-141 report does not relieve the operator of responsibility for compliance with any other federal, state, or local laws and/or regulations.

Signature: 		OIL CONSERVATION DIVISION	
Printed Name: ROGER STONE		Approved by District Supervisor: 	
Title: OPS MANAGER		Approval Date: 7-24-07	Expiration Date: 8-1-07
E-mail Address: ROL STONE 1464 @NMSN.COM		Conditions of Approval:	
Date: 5-28-07 Phone: 432-381-7710		Attached <input type="checkbox"/>	

* Attach Additional Sheets If Necessary

432-638-5260

RP# 1496

District I
1625 N French Dr, Hobbs, NM 88240
District II
1301 W. Grand Avenue, Artesia, NM 88210
District III
1000 Rio Brazos Road, Aztec, NM 87410
District IV
1220 S. St. Francis Dr, Santa Fe, NM 87505

State of New Mexico
Energy Minerals and Natural Resources
Oil Conservation Division
1220 South St. Francis Dr.
Santa Fe, NM 87505

Form C-141
Revised January 10, 2006

Submit 1 Copy to appropriate
District Office

Release Notification and Corrective Action

OPERATOR

☐ Initial Report

☒ Final Report

Name of Company	ALOMA OIL CORP.	Contact	ROGER STONE
Address	6300 RIDGELAND PLACE SUITE 901 FT WORTH TX 76116	Telephone No.	432-638-5260
Facility Name	SS. SARGENT B BTRY	Facility Type	OIL FIELD TANK BTRY
Surface Owner	GARY SCOTT	Mineral Owner	ALOMA
		Well API No.	

LOCATION OF RELEASE

Unit Letter	Section	Township	Range	Feet from the	North/South Line	Feet from the	East/West Line	County
B	26	21S	37E	330'	FN	2310'	FE	LEA

Latitude

Longitude

NATURE OF RELEASE

Type of Release	OIL LEAK	Volume of Release	25	Volume Recovered	18 BBLs
Source of Release	SEDS ON BACK OF OIL TANK	Date and Hour of Occurrence	Am	Date and Hour of Discovery	Am
Was Immediate Notice Given?	<input type="checkbox"/> Yes <input checked="" type="checkbox"/> No <input type="checkbox"/> Not Required	If YES, To Whom @ OCD?	5-25-07		5-25-07
By Whom?		Date and Hour			
Was a Watercourse Reached?	<input type="checkbox"/> Yes <input checked="" type="checkbox"/> No	If YES, Volume Impacting the Watercourse.			

If a Watercourse was Impacted, Describe Fully *

Describe Cause of Problem and Remedial Action Taken. * 4" X 2" SWEDGE ON BACK OF OIL TANK DEVELOPED A LEAK, LOST APPROX 25 BBLs ALL IN CONTAINMENT, PICKED UP 18 BBLs OIL WITH VAC. TRK AND HAULED TO DISPOSAL.

Describe Area Affected and Cleanup Action Taken. * AREA FROM BACK OF TANK SOUTH TO CONTAINMENT WALL AND AREA TO WEST OF TANK TO CONTAINMENT WALL, DUG ALL CONTAMINATED DIRT PLUS SOME OLD SPOTS AND HAULED TO SONDANCE SERV. INC. FUNNIE N.M. 129 YARDS VICTORY SERV. PROVIDED TRACTOR, DUMP TRK, CREWS, & FILL DIRT. MAP OF SPILL INCLUDED

I hereby certify that the information given above is true and complete to the best of my knowledge and understand that pursuant to NMOCD rules and regulations all operators are required to report and/or file certain release notifications and perform corrective actions for releases which may endanger public health or the environment. The acceptance of a C-141 report by the NMOCD marked as "Final Report" does not relieve the operator of liability should their operations have failed to adequately investigate and remediate contamination that pose a threat to ground water, surface water, human health or the environment. In addition, NMOCD acceptance of a C-141 report does not relieve the operator of responsibility for compliance with any other federal, state, or local laws and/or regulations.

Signature:	OIL CONSERVATION DIVISION		
Printed Name:	ROGER STONE	Approved by District Supervisor:	ENVIRO ENGR [Signature]
Title:	OPS MANAGER	Approval Date:	7.24.07
E-mail Address:	OILSTONE1964@msm.com	Expiration Date:	7.24.07
Date:	7-16-07	Conditions of Approval	Attached <input type="checkbox"/>
Phone:	432-638-5260		

* Attach Additional Sheets If Necessary

432-381-7710

SPILL


XXXX OLD WOUND

000 HEATERS + TANK

SARKY'S BIB

L

APPROX 4" DEEP WET



ALL WOUNDS ARE DEPTHS ARE 1/3 CLASS AS POSSIBLE

ATTN. CB

N

W