



S. D. Blossom
District Manager

June 1, 1984

Mr. Joe D. Ramey
New Mexico Oil Conservation Division
P. O. Box 2088
Santa Fe, N M 87501

File: DDL - 529 - 400.1

Application for Unorthodox Location
Gallegos Canyon Unit No. 183E
Basin Dakota Field POOL
San Juan County, New Mexico

Dedicated ACREAGE 1/2 OF SEC. 9 RELEASE Immediately
Amoco Production Company hereby requests approval of an unorthodox well location for the Gallegos Canyon Unit No. 183E. The proposed location is 660' FNL X 1570' FWL of Section 9, T27N, R12W, San Juan County, New Mexico.

This well was staked unorthodox in order to avoid a permanent pivot sprinkler pattern on the NAPI project within the Navajo Reservation.

Getty Oil is the offset lease holder, as shown on the attached nine section plat.

Yours very truly,



KRJ/lk

cc: Getty Oil
P. O. Box 1404
Houston, Tx. 77001

Mr. Ernie Bush
New Mexico Oil Conservation Division
1000 Rio Brazos Road
Aztec, N M 87410

Amoco Production Company

Petroleum Center Building
501 Airport Drive
Farmington, New Mexico 87401
505-325-8841



NSL - 1844
RULE 104 FI AND SPECIAL
RULE 3 ORDER R-1670-C

OFFSETS HAVE RELEASED

R12W

T 27 N

5 GCU #194 GCU #247	4 GCU #178 GCU #147	3 Getty Federal 3S Com #1E Getty Federal 3S Com #1
8	9 Getty Carter #1 Getty Carter #1E	10
17	16	15 Getty Campbell #1E Getty Campbell #1E

■ BASIN DAKOTA WELLS

All distances must be from the outer boundaries of the Section.

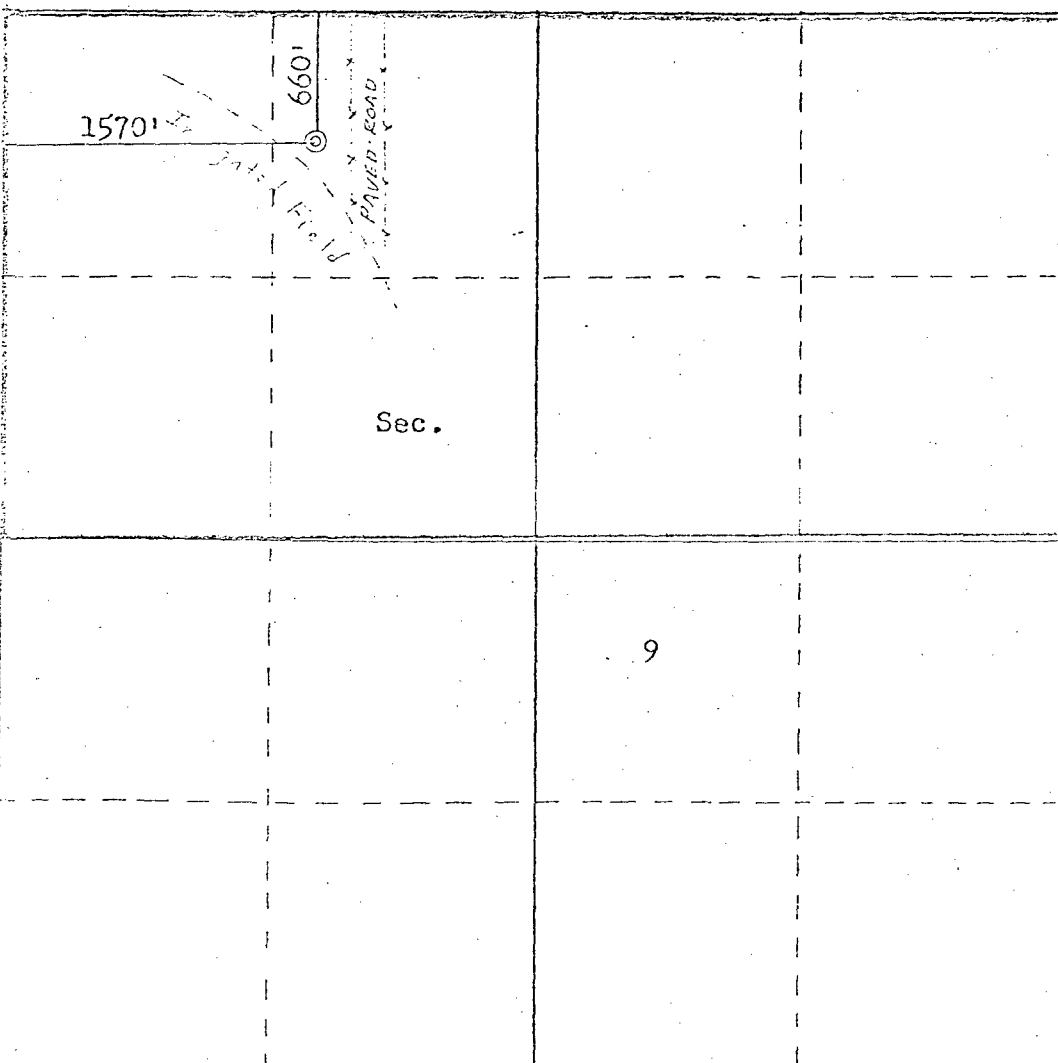
Operator AMOCO PRODUCTION COMPANY		Lease GALLEGOS CANYON UNIT		Well No. 183E	
Well Letter C	Section 9	Township 27N	Range 12W	County San Juan	
Actual Footage Location of Well: 660 feet from the North line and 1570 feet from the West line					
Ground Level Elev. 5739	Producing Formation Basin Dakota		Pool Basin Dakota	Dedicated Acreage: 320 Acres	

1. Outline the acreage dedicated to the subject well by colored pencil or hatchure marks on the plat below.
2. If more than one lease is dedicated to the well, outline each and identify the ownership thereof (both as to working interest and royalty).
3. If more than one lease of different ownership is dedicated to the well, have the interests of all owners been consolidated by communitization, unitization, force-pooling, etc?

☒ Yes ☐ No If answer is "yes," type of consolidation Unitized

If answer is "no," list the owners and tract descriptions which have actually been consolidated. (Use reverse side of this form if necessary.) _____

No allowable will be assigned to the well until all interests have been consolidated (by communitization, unitization, forced-pooling, or otherwise) or until a non-standard unit, eliminating such interests, has been approved by the Commission.



Scale: 1"=1000'

CERTIFICATION

I hereby certify that the information contained herein is true and complete to the best of my knowledge and belief.

Name

B. D. Shaw

Position

Administrative Supervisor

Company

Amoco Production Company

Date

May 31, 1984

I hereby certify that the well location shown on this plat was plotted from field notes of actual surveys made by me or under my supervision, and that the same is true and correct to the best of my knowledge and belief.

Date Surveyed

January 30, 1984

Registered Professional Engineer
and Land Surveyor

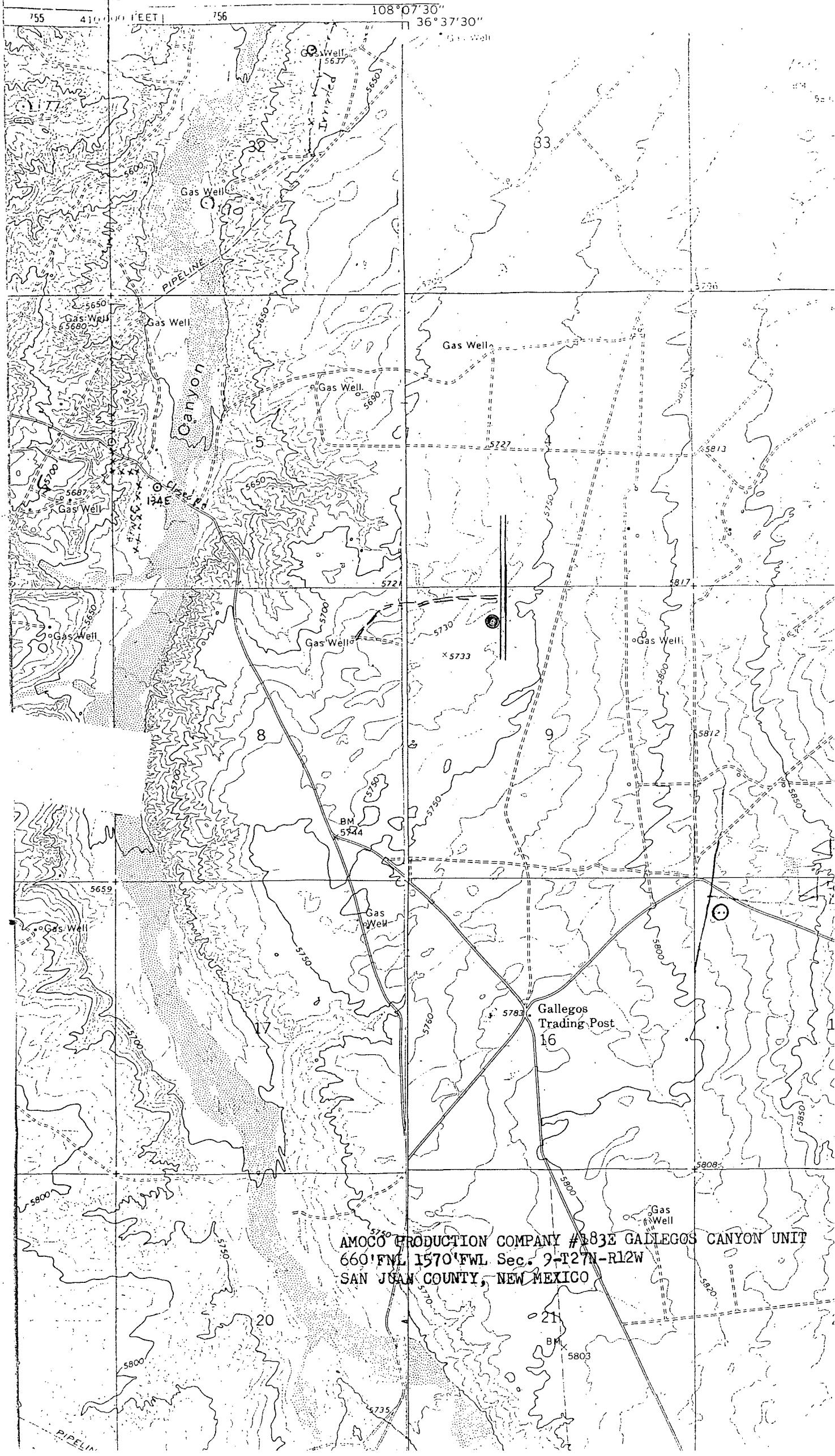
Fred B. Kerr Jr.

Certificate No. 4822

3950

HUGH LAKE QUADRANGLE
NEW MEXICO - SAN JUAN CO.
7.5 MINUTE SERIES (TOPOGRAPHIC)

35711 N
HORN CANYON




AMOCO PRODUCTION COMPANY #183E GALLEGOS CANYON UNIT
660'FWL 1570'FWL Sec. 9-T27N-R12W
SAN JUAN COUNTY, NEW MEXICO



Getty Oil Company | Three Park Central, Suite 700, 1515 Arapahoe St., Denver, CO 80202 • 303/623-4200

R. J. Hamilton, District Manager
Denver Exploration and Production District

June 14, 1984



Mr. Joe D. Ramey, Director
New Mexico Oil Conservation Division
P. O. Box 2088
Santa Fe, New Mexico 87501

Dear Mr. Ramey:


RE: UNORTHODOX LOCATION
GALLEGOS CANYON UNIT NO. 183E
BASIN DAKOTA FIELD
SAN JUAN COUNTY, NEW MEXICO

Getty Oil Company has no objection to the unorthodox location proposed by Amoco Production Company for the Gallegos Canyon Unit No. 183E to be located 660 feet FNL and 1570 feet FWL, Section 9, T27N-R12W in San Juan County, New Mexico.

As we understand, the unorthodox location was necessary to avoid a sprinkler pattern within the Navajo irrigation system.

Very truly yours,


for R. J. Hamilton


RJH:AWL:jm

cc: Mr. S. D. Blossom