



Southern Union Exploration Company
P. O. Box 2179
Farmington, New Mexico 87499
(505) 327-4481

By JPP

NSL - 1862

RULE 104FI

Release Immediately

Indian ~~Fee~~ lease

August 7, 1984

New Mexico Oil Conservation Commission
P. O. Box 2088
Santa Fe, NM 87501

Re: Jicarilla K-22A ^{Blanco} Mesa Verde Pool
Jicarilla Contract #145
420' FSL & 1850' FEL
Sec 2-T25N-R5W
Rio Arriba County, NM

Dear Sirs:

S/2 OF SEC. 2 Dedicated

The above referenced well was located in an unorthodox location due to topography. A rocky mesa and ridge run North & South through the Eastern half of the $\frac{1}{4}$ section. The terrain is unsatisfactory for a drill pad in an orthodox location.

Approvals from off-setting lease holders are included.

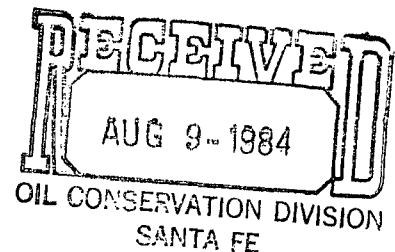
Sincerely,

Jeffrey J. Bollschweiler

Jeffrey J. Bollschweiler
Division Engineer

JJB/jr
Enclosures

offset operator waivers attached!
JPP





Southern Union Exploration Company
P. O. Box 2179
Farmington, New Mexico 87499
(505) 327-4481

July 5, 1984

Union Texas Petroleum Corporation
P. O. 1290
Farmington, New Mexico 87499

Re: Jicarilla K-22A, unorthodox location
Jicarilla Contract #145
420' FSL & 1850' FEL Sec 2-T25N-R5W
Rio Arriba County, New Mexico

Dear Sir:

On April 25, 1984, I sent a letter to request approval of an unorthodox location for the above referenced Mesa Verde well. The survey was completed @ 420' from the south line due to the topography. The original location was 500' FSL & 1850' FEL, Sec 2-T25N-R5W.


If you have no objections to this proposed non-standard location, please sign the attached copy of this letter and return to this office.

Sincerely,

Jeffrey J. Bollschweiler
Division Engineer

JJB/jr

This above reference non-standard location is approved.

By: 
Title: Area Operations Manager
Date: August 3, 1984



Southern Union Exploration Company
P. O. Box 2179
Farmington, New Mexico 87499
(505) 327-4481

RECEIVED

APR 30 1984

LAND-DEVELOPMENT

April 25, 1984

Union Texas Petroleum Corporation
P. O. Box 1290
Farmington, New Mexico 87499

Attn: Rudy Motto

Dear Sir:

Southern Union Exploration proposes to drill and complete our Jicarilla K #22A well in the Mesa Verde formation. The well is located 500' FSL and 1850' FEL, Sec 2-T25N-R5W, N.M.P.M. in Rio Arriba County, New Mexico. This well cannot be drilled in this drilling unit in a standard location due to topography.

Our records indicate that you are the owner and operator of acreage which adjoins this drilling unit. If you have no objections to this proposed non-standard location, please sign the attached copy of this letter and return to this office.

Your prompt attention to this matter would be greatly appreciated.

Sincerely,

Jeffrey J. Bollschweiler

Jeffrey J. Bollschweiler
Division Engineer

JJB/jr
Enclosures

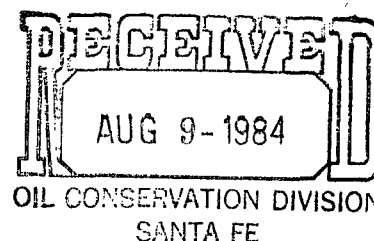
This above non-standard location is hereby approved.

By: *Derald M. Walston*

Title: Division General Manager


Date: May 8, 1984

303 695 8778





Southern Union Exploration Company
P. O. Box 2179
Farmington, New Mexico 87499
(505) 327-4481



June 27, 1984

Marathon Oil Company
P. O. Box 2659
Casper, Wyoming 82604

Attn: Mr. Jess O'Neal

Re: Jicarilla K-22A, unorthodox location
Jicarilla Contract #145
420' FSL & 1850' FEL Sec 2-T25N-R5W
Rio Arriba County, New Mexico

Dear Sir:

On April 25, 1984, I sent a letter to request approval of an unorthodox location for the above referenced Mesa Verde well. The survey was completed @ 420' from the south line due to the topography. The original location was 500' FSL & 1850' FEL, Sec 2-T25N-R5W.

If you have no objections to this proposed non-standard location, please sign the attached copy of this letter & return to this office.

Sincerely,

Jeffrey J. Bollschweiler
Jeffrey J. Bollschweiler
Division Engineer

JJB/jr
Enclosures

This above referenced non-standard location is approved.

By:

Jesse E. O'Neal

Title:

Dist. Engr.


Date:

6/29/84

RECEIVED

JUN 29 1984

CASPER DISTRICT
OPERATIONS





Southern Union Exploration Company
P. O. Box 2179
Farmington, New Mexico 87499
(505) 327-4481



April 25, 1984

Marathon Oil Company
P. O. Box 2659
Casper, Wyoming 82604

Attn: Mr. John Wilcox

Dear Sir:

Southern Union Exploration proposes to drill and complete our Jicarilla K #22A well in the Mesa Verde formation. The well is located 500' FSL and 1850' FEL, Sec 2-T25N-R5W, N.M.P.M. in Rio Arriba County, New Mexico. This well cannot be drilled in this drilling unit in a standard location due to topography.

Our records indicate that you are the owner and operator of acreage which adjoins this drilling unit. If you have no objections to this proposed non-standard location, please sign the attached copy of this letter and return to this office.

Your prompt attention to this matter would be greatly appreciated.

Sincerely,



Jeffrey J. Bollschweiler

Jeffrey J. Bollschweiler
Division Engineer

JJB/jr


This above non-standard location os
hereby approved

By: *Doyle L. Jones*
Title: *Dist. Operations Mgr.*
Date: *May 2, 1984*





Southern Union Exploration Company
P. O. Box 2179
Farmington, New Mexico 87499
(505) 327-4481



FARMINGTON DISTRICT	
APR 26 1984	
DS	
DAS	
DE	
NDF	
SDF	
DDS	

April 25, 1984

Amoco Production Company
501 Airport Drive
Farmington, New Mexico 87401

Attn: Mr. Buddy Shaw

Dear Sir:

Southern Union Exploration proposes to drill and complete our Jicarilla K #22A well in the Mesa Verde formation. The well is located 500' FSL and 1850' FEL, Sec 2-T25N-R5W, N.M.P.M. in Rio Arriba County, New Mexico. This well cannot be drilled in this drilling unit in a standard location due to topography.

Our records indicate that you are the owner and operator of acreage which adjoins this drilling unit. If you have no objections to this proposed non-standard location, please sign the attached copy of this letter and return to this office. ✓

Your prompt attention to this matter would be greatly appreciated.

Sincerely,

Jeffrey J. Bollschweiler


Jeffrey J. Bollschweiler
Division Engineer

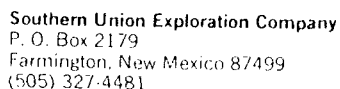
JJB/jr

This above non-standard location is hereby approved.

By: RTB Giles for Amoco Production Company
Title: Production & Mitigation Manager
Date: 5-10-84

OK
SEM
JJB





	FARAW	MAY 1964
	MAY 1001 0834	
	OS	
/	DAS	
	DE	
	NDF	
	SDF	
	DDS	
2	BBS BSS	

May 8, 1984

Amoco Production Company
501 Airport Drive
Farmington, New Mexico 87401

Attn: Mr. Buddy Shaw

Re: Jicarilla K-22A, unorthodox location
Jicarilla Contract #145
420' FSL & 1850' FEL
Sec 2-T25N-R5W
San Juan Co., New Mexico

Dear Sir:

On April 25, 1984, I sent a letter to request approval of an unorthodox location for the above referenced Mesa Verde well. The survey was completed @ 420' from the south line due to the topography. The original location was 500' FSL & 1850' FEL, Sec 2-T25N-R5W.

If you have no objections to this proposed non-standard location, please sign the attached copy of this letter and return to this office.

~~sincerely,~~

Jeffrey J. Bollschweiler
Division Engineer


JJB/jr
Enclosures

This above referenced non-standard location is approved.

By: R. B. Sullivan

Title: Mar. Promotion + Utilization

Date: 5-24-84



OIL CONSERVATION DIVISION

STATE OF NEW MEXICO
ENERGY AND MINERALS DEPARTMENT

P. O. BOX 2088

SANTA FE, NEW MEXICO 87501

Form C-107
Revised 10-1-

All distances must be from the outer boundaries of the Section.

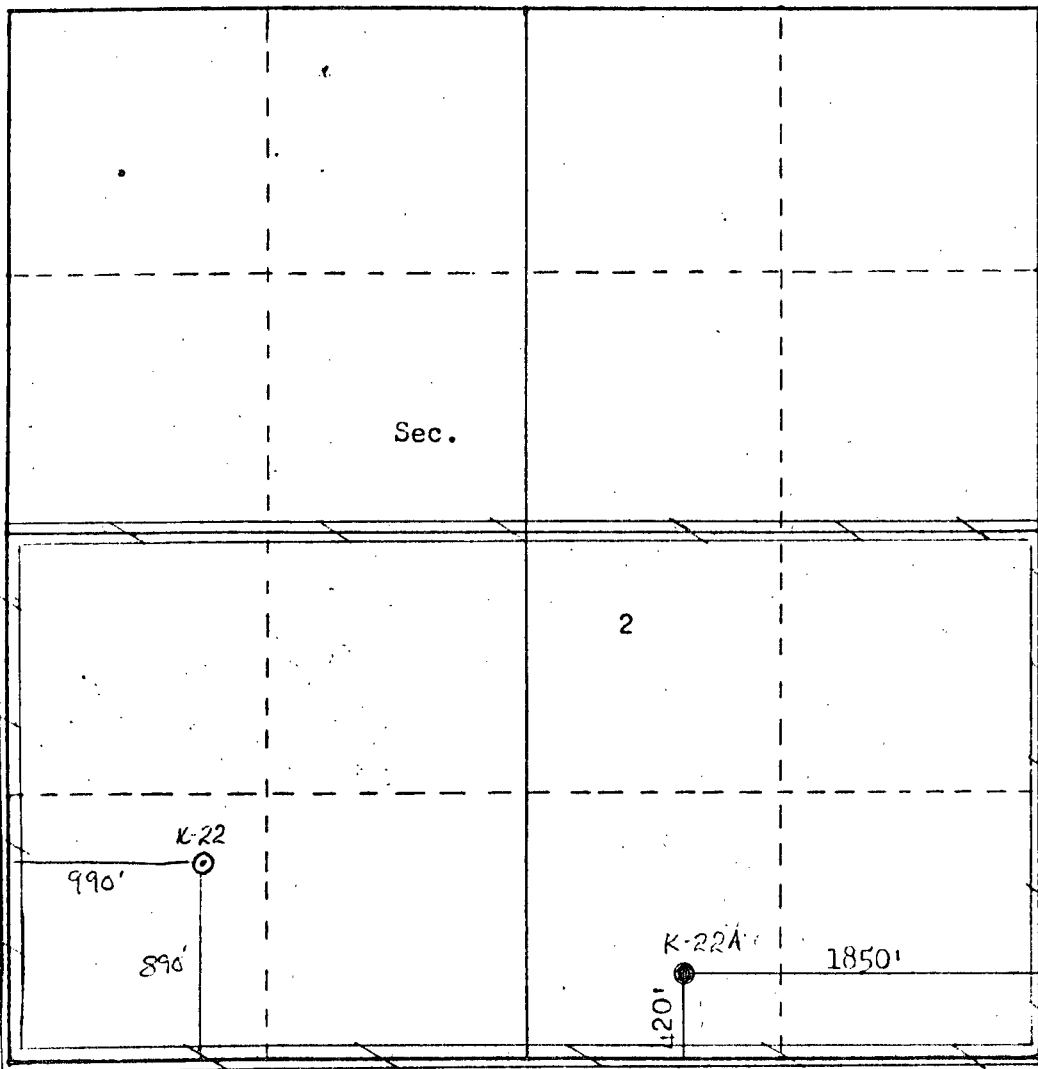
Operator SOUTHERN UNION EXPLORATION COMPANY			Lease JICARILLA "K"		Well No. 22A
Unit Letter 0	Section 2	Township 25N	Range 5W	County Rio Arriba	
Actual Footage Location of Well: 420 feet from the South line and 1850 feet from the East line					
Ground Level Elev: 6697	Producing Formation Point Lookout (MV)		Pool Blanco Mesa Verde		Dedicated Acreage: 320 Acres

1. Outline the acreage dedicated to the subject well by colored pencil or hachure marks on the plat below.
2. If more than one lease is dedicated to the well, outline each and identify the ownership thereof (both as to working interest and royalty).
3. If more than one lease of different ownership is dedicated to the well, have the interests of all owners been consolidated by communitization, unitization, force-pooling, etc?

☐ Yes ☐ No If answer is "yes," type of consolidation _____

If answer is "no," list the owners and tract descriptions which have actually been consolidated. (Use reverse side of this form if necessary.) _____

No allowable will be assigned to the well until all interests have been consolidated (by communitization, unitization, forced-pooling, or otherwise) or until a non-standard unit, eliminating such interests, has been approved by the Commission.



Scale: 1"=1000'

CERTIFICATION

I hereby certify that the information contained herein is true and complete to the best of my knowledge and belief.

Jeffrey J. Bollschweiler
Name

Jeffrey J. Bollschweiler

Position

Division Engineer

Company

Southern Union Exploration

Date

May 7, 1984

I hereby certify that the well location shown on this plat was plotted from field notes of actual surveys made by me or under my supervision, and that the same is true and correct to the best of my knowledge and belief.

Date Surveyed

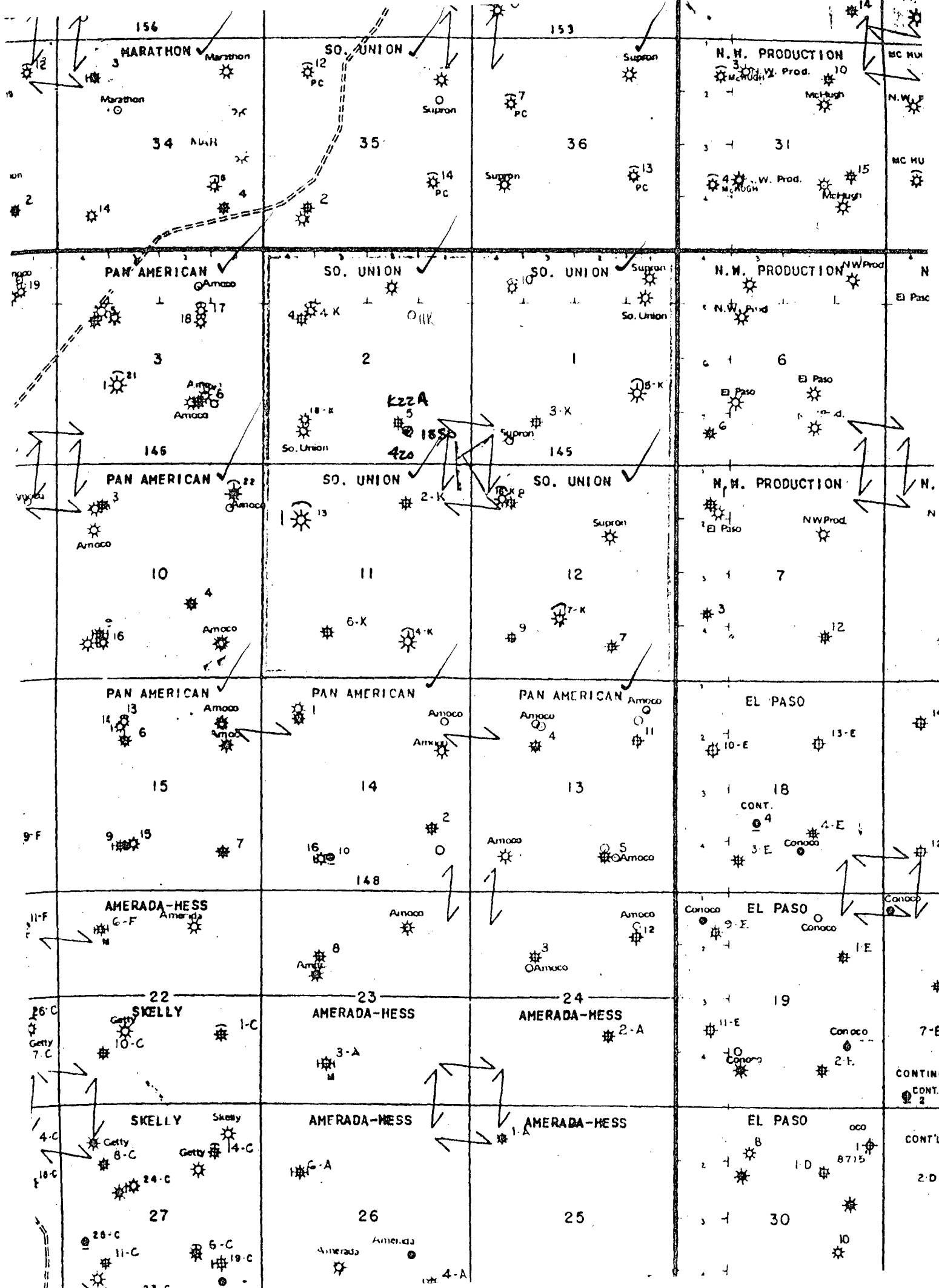
April 26, 1984

Registered Professional Engineer and Land Surveyor

Fred B. Kerr Jr.
Fred B. Kerr Jr.

Certificate No. 11111

3950



A

36

Vicinity Map for
SOUTHERN UNION EXPLORATION CO. #22A JICARILLA "K"
420'FSL 1850'FEL Sec. 2-T25N-R5W
RIO ARriba COUNTY, NEW MEXICO


24



STATE OF NEW MEXICO
ENERGY AND MINERALS DEPARTMENT

OIL CONSERVATION DIVISION
AZTEC DISTRICT OFFICE

NSL-1862



1000 RIO BRAZOS ROAD
AZTEC, NEW MEXICO 87410
(505) 334-6178

OIL CONSERVATION DIVISION
BOX 2088
SANTA FE, NEW MEXICO 87501

DATE _____

RE: Proposed MC _____
Proposed DHC _____
Proposed NSL X _____
Proposed SWD _____
Proposed WFX _____
Proposed PMX _____

Gentlemen:

I have examined the application dated 8-7-84
for the Southern Union Exp. Co., Jicarilla A# 22-A C-2-25N-5W
Operator Lease and Well No. Unit, S-T-R

and my recommendations are as follows:

APPROVE

Yours truly,

Charles Holman