



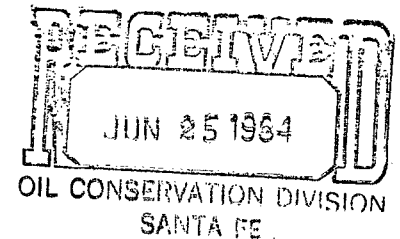
Amoco Production Company

Petroleum Center Building
501 Airport Drive
Farmington, New Mexico 87401
505-325-8841

S. D. Blossom
District Manager

June 21, 1984

Mr. Joe D. Ramey
New Mexico Oil Conservation Division
P. O. Box 2088
Santa Fe, New Mexico 87501



File: DDL-588-400.1

Application for Unorthodox Location
Rosa Unit 117

Basin Dakota/Undesignated Gallup pools
Rio Arriba County, New Mexico

NSL- 1869

RULE 104FI

Release Immediately
NW/4 NW/4 OF Sec. 33 } dedicated
W/2 OF Sec 33

Amoco Production Company hereby requests approval of an unorthodox well location for the Rosa Unit No. 117. The proposed location is 1150' FNL x 1070' FWL of Section 33, T32N, R6W, Rio Arriba County, New Mexico.

This well was staked in the unorthodox location indicated above in order to avoid archaeological sites in the surrounding areas.

A copy of this application is being sent by certified mail to the offset lease holder, El Paso Exploration, with the request that they furnish you a waiver of objection and return one copy of the same to me.

Very truly yours,

KRJ/jm

offset waivers are
in! esp

Attachments

cc: Mr. Ernie Bush
New Mexico Oil Conservation Division
1000 Rio Brazos Road
Aztec, New Mexico 87410

El Paso Exploration Co.
P. O. Box 4289
Farmington, New Mexico 87499-4289

..... hereby waives objection to Amoco's application for an unorthodox location as proposed above.

By:

Date:

All distances must be from the outer boundaries of the Section.

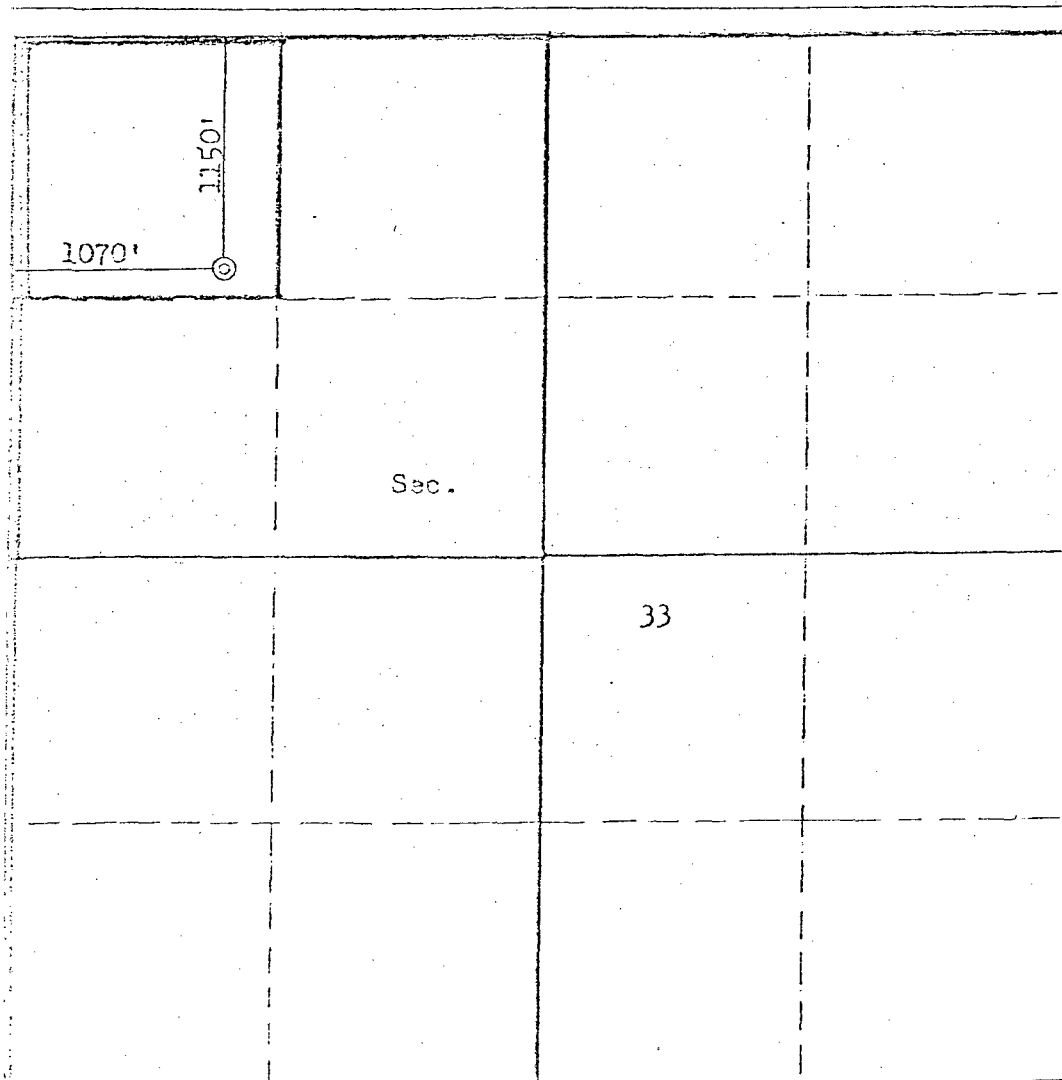
Operator AMOCO PRODUCTION COMPANY		Lease ROSA UNIT		Well No. 117
Section D	Section 33	Township 31N	Range 6W	County San Juan
Well Footage Location of Well: 1150 feet from the North line and 1070 feet from the West line				
Land Level Elev. 6174	Producing Formation Dakota & Gallup	Pool Basin Dakota/Undes, Gallup	Dedicated Acreage 320/40 Acres	

- Outline the acreage dedicated to the subject well by colored pencil or hatchure marks on the plat below.
- If more than one lease is dedicated to the well, outline each and identify the ownership thereof (both as to working interest and royalty).
- If more than one lease of different ownership is dedicated to the well, have the interests of all owners been consolidated by communitization, unitization, force-pooling, etc?

☒ Yes ☐ No If answer is "yes," type of consolidation Unitized

If answer is "no," list the owners and tract descriptions which have actually been consolidated. (Use reverse side of this form if necessary.)

No allowable will be assigned to the well until all interests have been consolidated (by communitization, unitization, forced-pooling, or otherwise) or until a non-standard unit, eliminating such interests, has been approved by the Commission.



CERTIFICATION

I hereby certify that the information contained herein is true and complete to the best of my knowledge and belief.

Name
D. D. Lawson
 Position
Dist. Adm. Supervisor
 Company
Amoco Production Company
 Date
June 20, 1984

I hereby certify that the well location shown on this plat was plotted from field notes of actual surveys made by me or under my supervision, and that the same is true and correct to the best of my knowledge and belief.

Date Surveyed
June 14, 1984
 Registered Professional Engineer and Land Surveyor
Fred S. Kerr Jr.
 Certificate No. **3950**

Scale: 1"=1000'

R6W

29	28	27	T 32 N
	<div>✓ El Paso Exp EPNG G#1 ▲</div>		
32	33	34	
	<div>▲</div>		
5	4	3	T 31 N

▲ BASIN DAKOTA WELLS

■ UNDES GALLUP WELLS




S. D. Blossom
District Manager

Amoco Production Company

Petroleum Center Building
501 Airport Drive
Farmington, New Mexico 87401
505-325-8841

June 21, 1984

Mr. Joe D. Ramey
New Mexico Oil Conservation Division
P. O. Box 2088
Santa Fe, New Mexico 87501



File: DDL-588-400.1

Application for Unorthodox Location
Rosa Unit 117
Basin Dakota/Undesignated Gallup
Rio Arriba County, New Mexico

Amoco Production Company hereby requests approval of an unorthodox well location for the Rosa Unit No. 117. The proposed location is 1150' FNL x 1070" FWL of Section 33, T32N, R6W, Rio Arriba County, New Mexico.

This well was staked in the unorthodox location indicated above in order to avoid archaeological sites in the surrounding areas.

A copy of this application is being sent by certified mail to the offset lease holder, El Paso Exploration, with the request that they furnish you a waiver of objection and return one copy of the same to me.

Very truly yours,

Original Signed
S. D. Blossom
by DDL

KRJ/jm

Attachments

cc: Mr. Ernie Bush
New Mexico Oil Conservation Division
1000 Rio Brazos Road
Aztec, New Mexico 87410

El Paso Exploration Co.
P. O. Box 4289
Farmington, New Mexico 87499-4289



El Paso Exploration Co. hereby waives objection to Amoco's application for an unorthodox location as proposed above.

By: Donald R. Reed

Date: 6-27-84

Return this copy to Mr. Joe D. Ramey after signing.



STATE OF NEW MEXICO
ENERGY AND MINERALS DEPARTMENT

OIL CONSERVATION DIVISION
AZTEC DISTRICT OFFICE

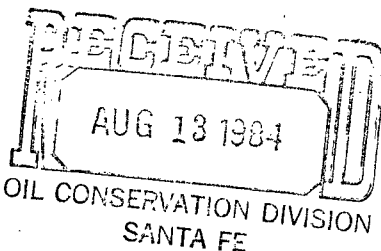
File NSL-1869

1000 RIO BRAZOS ROAD
AZTEC, NEW MEXICO 87410
(505) 334-6178

OIL CONSERVATION DIVISION
BOX 2088
SANTA FE, NEW MEXICO 87501

DATE 8-9-84

RE: Proposed MC _____
Proposed DHC _____
Proposed NSL X _____
Proposed SWD _____
Proposed WFX _____
Proposed PMX _____



Gentlemen:

I have examined the application dated 8-2-84
for the Amoco Rosa Unit 117 D-33-32N-6W
Operator Lease and Well No. Unit, S-T-R

and my recommendations are as follows:

Approve

Yours truly,

Ernest B. Bussell