



Getty Oil Company | P. O. Box 3360, Casper, Wyoming 82602-3360

Central Exploration and Production Division

August 27, 1984

New Mexico Oil Conservation Division
P. O. Box 2088
Santa Fe, New Mexico

Attn: Mr. Joe D. Ramey

NSL-1898
SPECIAL RULE 5 ORDER NO. R-4314
Release SEPT. 20, 1984

FEE LEASE

Dear Mr. Ramey:

NW/4 OF SEC. 31
Dedicated

Re: Application for an Unorthodox Well
Location for Getty's
L. L. McConnell Well #14
1500' FNL & 950' FWL (~~SW/4~~)
Section 31-T25N-R3W
Rio Arriba County, New Mexico

WEST LINDRITH GALLUP-DAKOTA
OIL POOL

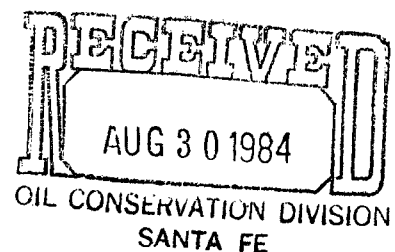
Getty Oil Company requests approval of an Unorthodox Well Location for the above-referenced well. This well was staked at this location due to topographical conditions in this area. Please find attached a list of the names and addresses of the lessees of all offsetting properties and a plat showing these offset leaseholders and properties.

By copy of the attached letter and attachments, offset leaseholders were notified of this request for a well location exception by certified mail.

Very truly yours,
GETTY OIL COMPANY

D. W. Bowers
Area Superintendent

SP/cs
Attachments



P. O. Box 3360, Casper, Wyoming 82602-3360

August 27, 1984

Re: Application for an Unorthodox Well
Location for Getty's
L. L. McConnell #14
1500' FNL & 950' FWL (SW/NW)
E, Section 31-T25N-R3W
Rio Arriba County, New Mexico

Gentlemen:

Please find attached a copy of our Application for an Unorthodox Well Location for the above referenced well which we are submitting to the New Mexico Oil Conservation Commission.

If you, as an offset leaseholder, have no objections to this unorthodox location, please sign the waiver at the bottom of the page and send to:

New Mexico Oil Conservation Commission
P. O. Box 2088
Santa Fe, New Mexico 87501
Attention: Mr. Joe D. Ramey, Director

We would appreciate your returning one executed copy to the undersigned.

Very truly yours,
GETTY OIL COMPANY



D. W. Bowers
Area Superintendent

SP/cs
Attachments

W A I V E R

We hereby waive any objections to Getty Oil Company's Application for an Unorthodox Well Location as set forth above:

Name of Person (for Company)

Date

ATTACHMENT - OFFSETTING LESSEES

Getty Oil Company's
L.L. McConnell #14
Rio Arriba County, New Mexico

Southland Royalty Company
410 17th Street
Suite 1000
Denver, CO 80202

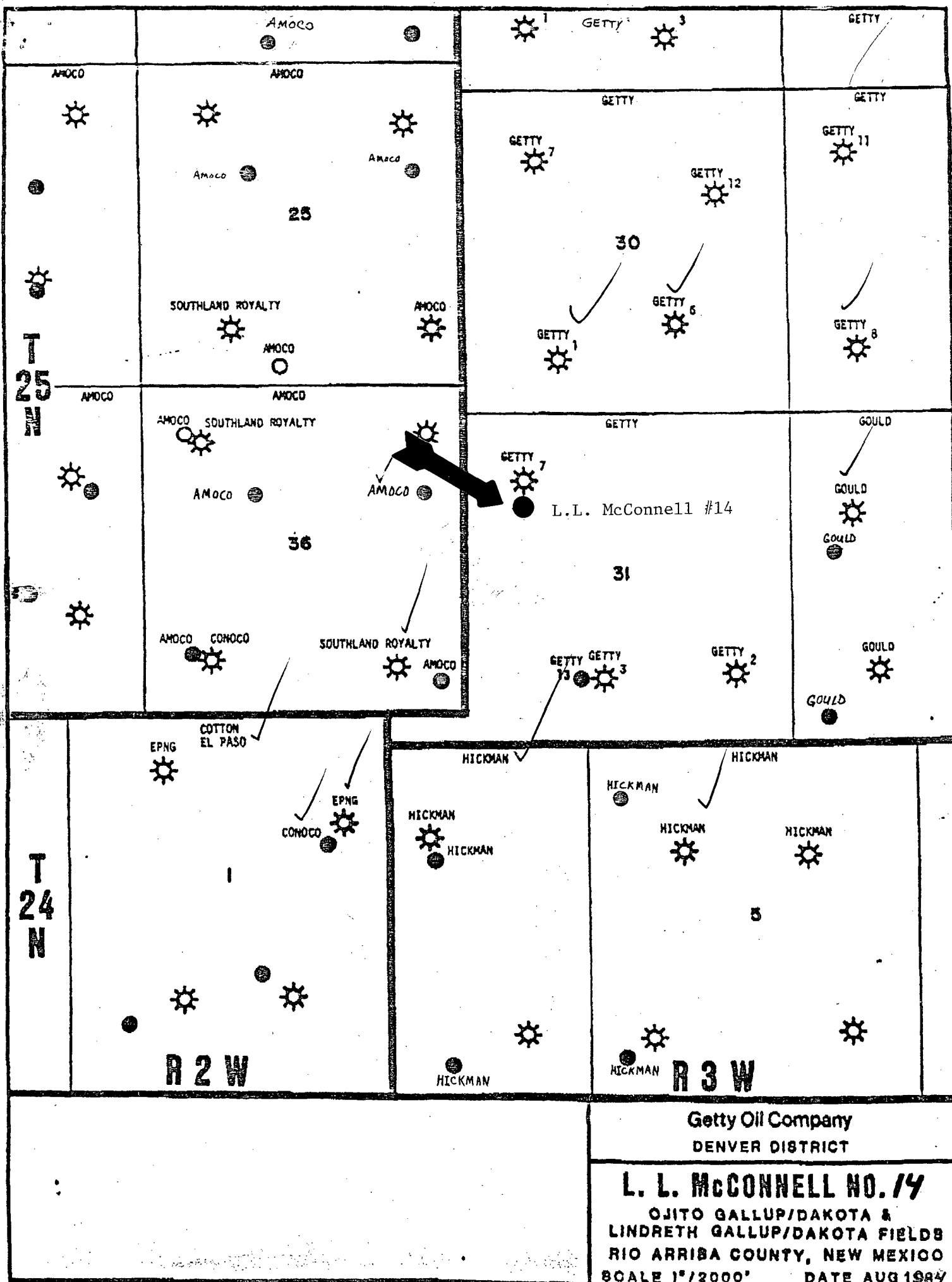
Conoco, Inc.
555 17th Street
Denver, CO 80202

El Paso Natural Gas Company
Land Department
P.O. Box 4289
Farmington, NM 87409

Amoco Production Company
1670 Broadway
Denver, CO 80202

J. Felix Hickman
P.O. Box 12307
El Paso, TX 79912

Joseph B. Gould
2829 E. 2nd Avenue
Suite 212
Denver, CO 80206



OIL CONSERVATION DIVISION

STATE OF NEW MEXICO

P. O. BOX 2088

Form C-107
Revised 10-1-

SANTA FE, NEW MEXICO 87501

All distances must be from the outer boundaries of the Section.

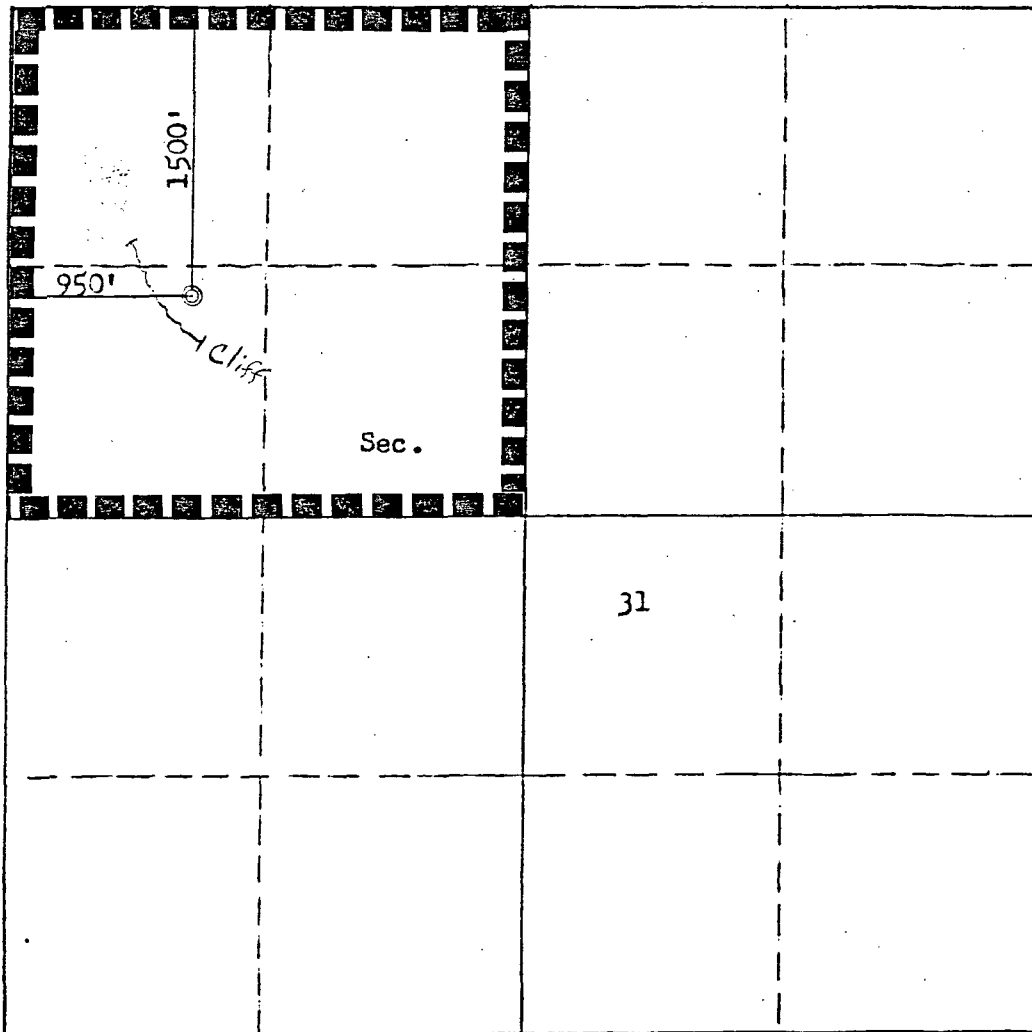
Operator GETTY OIL COMPANY		Lease L.L. McCONNELL		Well No. 14
Unit Letter E	Section 31	Township 25N	Range 3W	County Rio Arriba
Actual Footage Location of Well: 1500 feet from the North line and 950 feet from the West line				
Ground Level Elev: 7359	Producing Formation Gallup-Dakota	Pool Lindrith Gallup-Dakota West	Dedicated Acreage: NW/4: 160 Acres	

1. Outline the acreage dedicated to the subject well by colored pencil or hatchure marks on the plat below.
2. If more than one lease is dedicated to the well, outline each and identify the ownership thereof (both as to working interest and royalty).
3. If more than one lease of different ownership is dedicated to the well, have the interests of all owners been consolidated by communitization, unitization, force-pooling, etc?

☐ Yes ☐ No If answer is "yes," type of consolidation _____

If answer is "no," list the owners and tract descriptions which have actually been consolidated. (Use reverse side of this form if necessary.) _____

No allowable will be assigned to the well until all interests have been consolidated (by communitization, unitization, forced-pooling, or otherwise) or until a non-standard unit, eliminating such interests, has been approved by the Commission.



CERTIFICATION

I hereby certify that the information contained herein is true and complete to the best of my knowledge and belief.

Name W. W. B.
Position
Area Superintendent
Company
Getty Oil Company
Date
8-27-84

I hereby certify that the well location shown on this plat was plotted from field notes of actual surveys made by me or under my supervision, and that the same is true and correct to the best of my knowledge and belief.

Date Surveyed
August 16, 1984
Registered Professional Engineer
and Land Surveyor
Fred E. Kerr Jr.
Certificate No. 3950

Scale: 1"=1000'