



**Amoco Production Company**

Petroleum Center Building  
501 Airport Drive  
Farmington, New Mexico 87401  
505-325-8841

CERTIFIED MAIL

W. J. Holcomb  
District Manager

October 12, 1984

Mr. Gilbert Quintana  
New Mexico Oil Conservation Division  
P. O. Box 2088  
Santa Fe, NM. 87501

File: DDL-977-400.1

Application for Unorthodox Location  
Houck Gas Com "C" No. 1E  
Basin Dakota Field  
San Juan County, New Mexico

Amoco Production Company hereby requests approval of an unorthodox well location for the Houck Gas Com "C" No. 1E. The proposed location is 790' FNL x 1365' FWL of Section 6, T29N, R9W, San Juan County, New Mexico.

This well was staked in the unorthodox location indicated above in order to avoid two well locations which are only 300' to the west.

A copy of this application is being sent by certified mail to the offset lease holders, Texaco, Tenneco, and El Paso Natural Gas, with the request that they furnish you a waiver of objection and return one copy of the same to me.

Yours very truly,

**Original Signed**

**W. J. Holcomb**

by DDL  
KRJ/ct

Attachments

cc: Mr. Ernie Bush  
New Mexico Oil Conservation Division  
1000 Rio Brazos Road  
Aztec, NM 87410


El Paso Natural Gas Co. hereby waives objection to Amoco's application for an unorthodox location as proposed above.

By: Alan Bergman

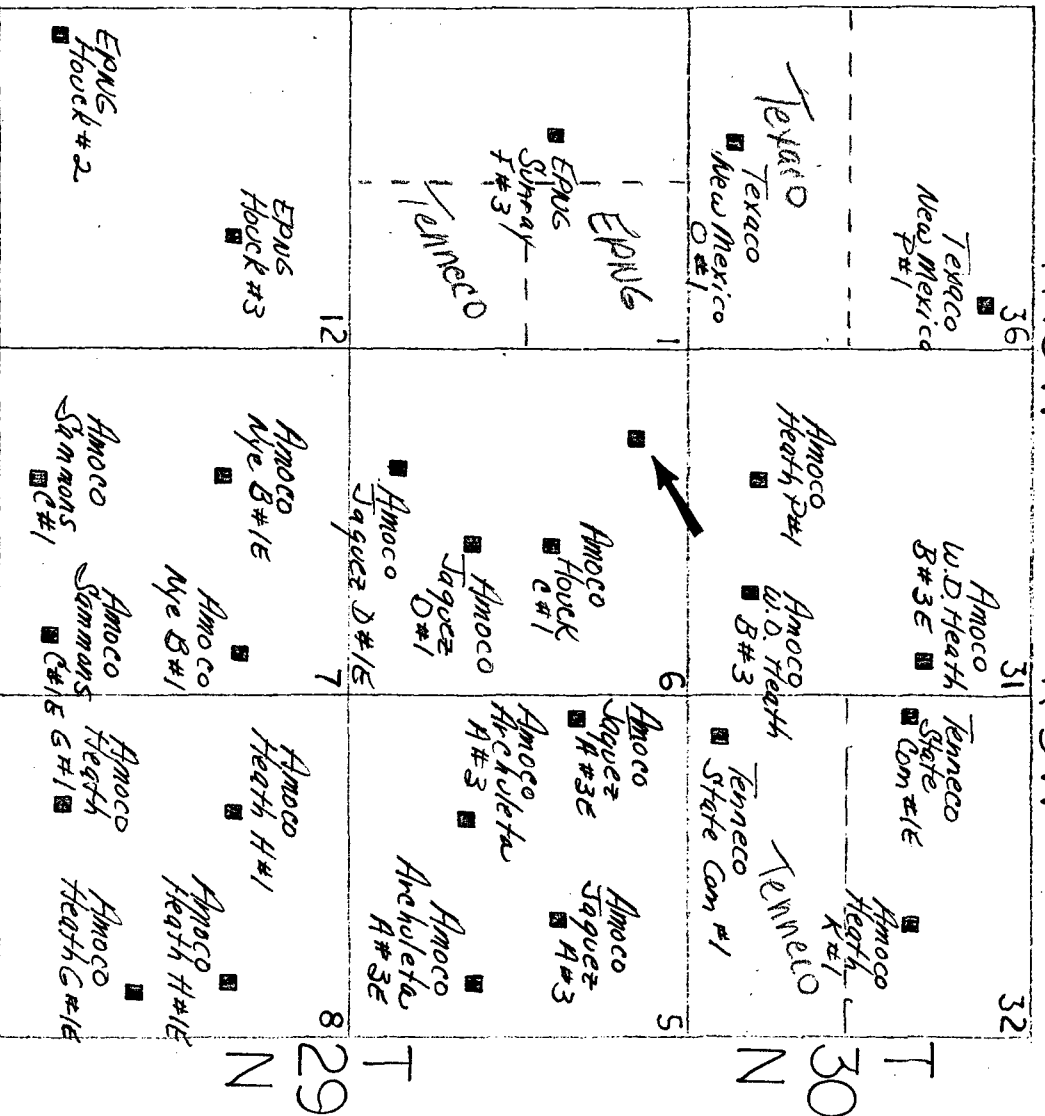
Date: 10-23-84

AM18

Retain this copy for your records.



R10W R9W



2 BASIN DAKOTA WELLS

**NEW MEXICO OIL CONSERVATION COMMISSION  
WELL LOCATION AND ACREAGE DEDICATION PLAT**

Form C-102  
Supersedes C-128  
Effective 1-1-65

All distances must be from the outer boundaries of the Section.

Operator <b>AMOCO PRODUCTION COMPANY</b>			Lease <b>HOUCK GAS COM "C"</b>		Well No. <b>1E</b>
Unit Letter <b>C</b>	Section <b>6</b>	Township <b>29N</b>	Range <b>9W</b>	County <b>San Juan</b>	
Actual Footage Location of Well: <b>790</b> feet from the <b>North</b> line and <b>1365</b> feet from the <b>West</b> line					
Ground Level Elev: <b>5706</b>	Producing Formation <b>Dakota</b>		Pool <b>Basin Dakota</b>		Dedicated Acreage: <b>320</b> Acres

1. Outline the acreage dedicated to the subject well by colored pencil or hatchure marks on the plat below.
2. If more than one lease is dedicated to the well, outline each and identify the ownership thereof (both as to working interest and royalty).
3. If more than one lease of different ownership is dedicated to the well, have the interests of all owners been consolidated by communitization, unitization, force-pooling, etc?

☒ Yes    ☐ No    If answer is "yes," type of consolidation Communitized

If answer is "no," list the owners and tract descriptions which have actually been consolidated. (Use reverse side of this form if necessary.) \_\_\_\_\_

No allowable will be assigned to the well until all interests have been consolidated (by communitization, unitization, forced-pooling, or otherwise) or until a non-standard unit, eliminating such interests, has been approved by the Commission.

**CERTIFICATION**

I hereby certify that the information contained herein is true and complete to the best of my knowledge and belief.

Name  
**B.D. Shaw**

Position  
**Administrative Supervisor**

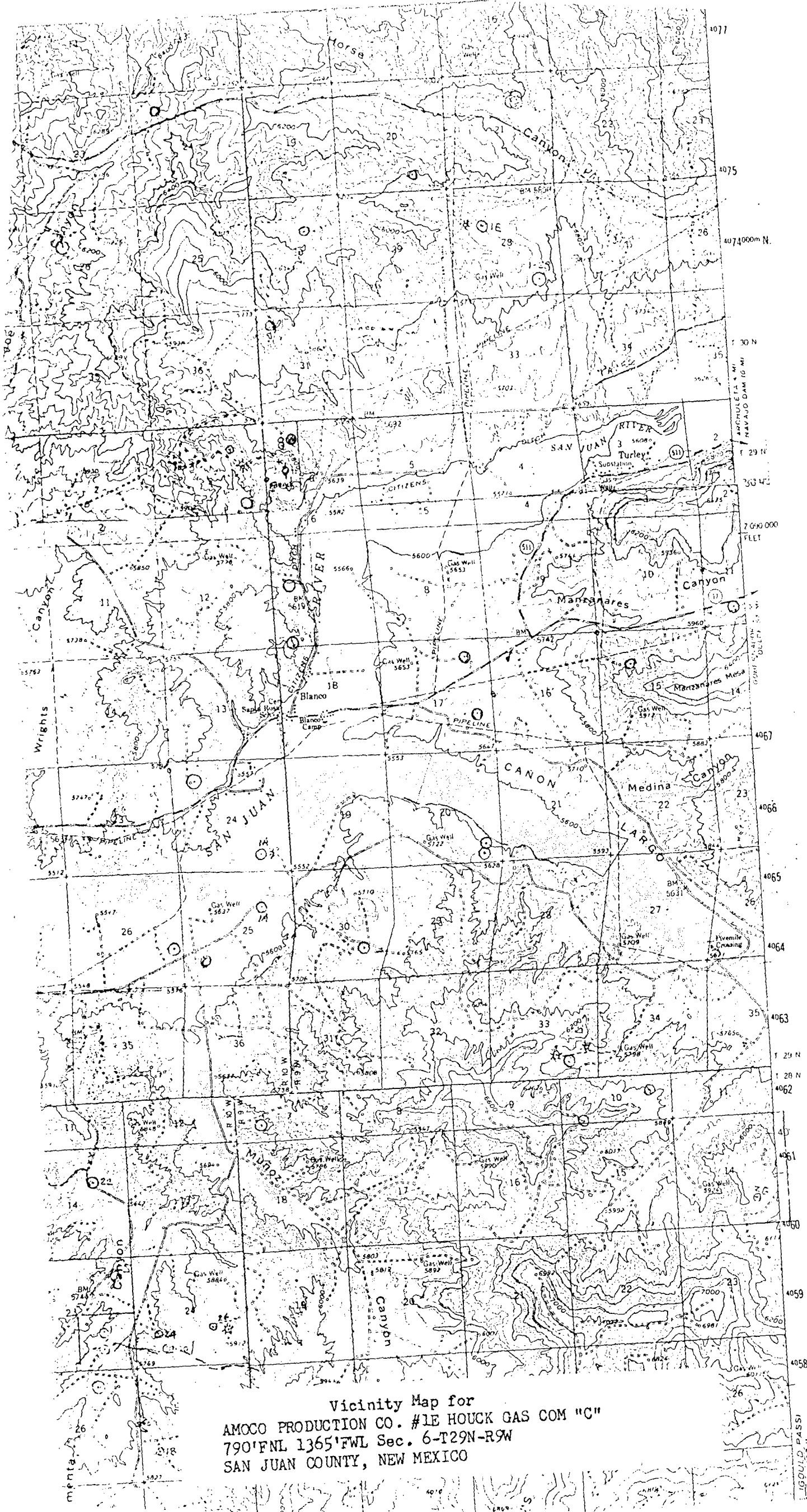
Company  
**Amoco Production Co.**

Date  
**10/5/84**

I hereby certify that the well location shown on this plat was plotted from field notes of actual surveys made by me or under my supervision, and that the same is true and correct to the best of my knowledge and belief.

Date Surveyed  
**September 1984**

Registered Professional Engineer and Land Surveyor  
**1050**  
**Fred B. Kerr Jr.**



Vicinity Map for  
AMOCO PRODUCTION CO. #1E HOUCK GAS COM "C"  
790' FNL 1365' FWL Sec. 6-T29N-R9W  
SAN JUAN COUNTY, NEW MEXICO



STATE OF NEW MEXICO  
ENERGY AND MINERALS DEPARTMENT

OIL CONSERVATION DIVISION  
AZTEC DISTRICT OFFICE

1000 RIO BRAZOS ROAD  
AZTEC, NEW MEXICO 87410  
(505) 334-5178

OIL CONSERVATION DIVISION  
BOX 2088  
SANTA FE, NEW MEXICO 87501

DATE 11-1-84

RE: Proposed MC \_\_\_\_\_  
Proposed DHC \_\_\_\_\_  
Proposed NSL X \_\_\_\_\_  
Proposed SWD \_\_\_\_\_  
Proposed WFX \_\_\_\_\_  
Proposed PMX \_\_\_\_\_

NSC-1934  
NOV-5 1984  
OIL CONSERVATION DIVISION  
SANTA FE

Gentlemen:

I have examined the application dated 10-16-84  
for the Amoco Prod. Co. Hovick Gas Co. C<sup>U</sup> #1E C-6-29W-9W  
Operator Lease and Well No. Unit, S-T-R

and my recommendations are as follows:

Approve:  
\_\_\_\_\_  
\_\_\_\_\_  
\_\_\_\_\_  
\_\_\_\_\_

Yours truly,

Tom Bintl


**Tenneco Oil**  
**Exploration and Production**  
A Tenneco Company

6162 South Willow Drive  
P.O. Box 3249  
Englewood, Colorado 80155  
(303) 740-4800



Western Rocky Mountain Division

October 25, 1984



Mr. Gilbert Quintana  
New Mexico Oil Conservation Commission  
P. O. Box 2088  
Santa Fe, New Mexico 87501

File: DDL-977-400.1

Re: Application for Unorthodox Location  
Houck Gas Com "C" No. 1E  
San Juan, New Mexico

Gentlemen:

Attached is an approved copy of Amoco Production Company's letter of October 12, 1984 signifying Tenneco's concurrence with the unorthodox location of the Houck Gas Com "C" No. 1E located in Section 6, T29N, R9W, San Juan County, New Mexico.

Yours very truly,

TENNECO OIL COMPANY

A handwritten signature in cursive script that reads "Carley Watkins".  
Carley Watkins  
Joint Interest Manager

CW:at

cc: W. J. Holcomb  
Amoco Production Company  
501 Airport Drive  
Farmington, New Mexico 87401

H. F. Hufft  
J. M. Thibeaux



W. J. Holcomb  
District Manager

October 12, 1984

Mr. Gilbert Quintana  
New Mexico Oil Conservation Division  
P. O. Box 2088  
Santa Fe, NM. 87501

File: DDL-977-400.1

Application for Unorthodox Location  
Houck Gas Com "C" No. 1E  
Basin Dakota Field  
San Juan County, New Mexico

Amoco Production Company hereby requests approval of an unorthodox well location for the Houck Gas Com "C" No. 1E. The proposed location is 790' FNL x 1365' FWL of Section 6, T29N, R9W, San Juan County, New Mexico.

This well was staked in the unorthodox location indicated above in order to avoid two well locations which are only 300' to the west.

A copy of this application is being sent by certified mail to the offset lease holders, Texaco, Tenneco, and El Paso Natural Gas, with the request that they furnish you a waiver of objection and return one copy of the same to me.

Yours very truly,

*W. J. Holcomb*

KRJ/ct

Attachments

cc: Mr. Ernie Bush  
New Mexico Oil Conservation Division  
1000 Rio Brazos Road  
Aztec, NM 87410

\_\_\_\_\_ hereby waives objection to  
Amoco's application for an unorthodox location as proposed above.


By: \_\_\_\_\_

Date: \_\_\_\_\_

AM18

Amoco Production Company

Petroleum Center Building  
501 Airport Drive  
Farmington, New Mexico 87401  
505-325-8841



NEW MEXICO OIL CONSERVATION DIVISION  
SANTA FE

*NSL #1934  
Rule 3 B-1670  
10-6-84  
Basin Dakota Pool*

*Called Frank  
OK 10-6-84*



**Amoco Production Company**

Petroleum Center Building  
501 Airport Drive  
Farmington, New Mexico 87401  
505-325-8841

W. J. Holcomb  
District Manager

October 12, 1984

Mr. Gilbert Quintana  
New Mexico Oil Conservation Division  
P. O. Box 2088  
Santa Fe, NM. 87501

File: DDL-977-400.1

Application for Unorthodox Location  
Houck Gas Com "C" No. 1E  
Basin Dakota Field  
San Juan County, New Mexico

Amoco Production Company hereby requests approval of an unorthodox well location for the Houck Gas Com "C" No. 1E. The proposed location is 790' FNL x 1365' FWL of Section 6, T29N, R9W, San Juan County, New Mexico.

This well was staked in the unorthodox location indicated above in order to avoid two well locations which are only 300' to the west.

A copy of this application is being sent by certified mail to the offset lease holders, Texaco, Tenneco, and El Paso Natural Gas, with the request that they furnish you a waiver of objection and return one copy of the same to me.

Yours very truly,

**Original Signed**

W. J. Holcomb

by DDL

KRJ/ct

**Attachments**

cc: Mr. Ernie Bush  
New Mexico Oil Conservation Division  
1000 Rio Brazos Road  
Aztec, NM 87410

Tenneco Oil Company hereby waives objection to  
Amoco's application for an unorthodox location as proposed above.

By: Carley Watkins

Date: October 31, 1984

AM18

Return this copy to New Mexico Oil Conservation Division.

84 151