


Release 11-13-84

NSK-1940 B, Dec  
RULE-104 FCI)



**Amoco Production Company**

Petroleum Center Building  
501 Airport Drive  
Farmington, New Mexico 87401  
505-325-8841



W. J. Holcomb  
District Manager

October 19, 1984

Mr. Gilbert Quintana  
New Mexico Oil Conservation Division  
P. O. Box 2088  
Santa Fe, NM 87501

File: DDL-1015-400.1

Application for Unorthodox Location  
Federal Gas Com "H" No. 1  
Basin Dakota Field  
San Juan County, New Mexico

Amoco Production Company hereby requests approval of an unorthodox well location for the Federal Gas Com "H" No. 1E. The proposed location is 2085' FNL x 1660' FEL of Section 31, T30N, R12W, San Juan County, New Mexico.

This well was staked in the unorthodox location indicated above to avoid housing developments, condos, and commercial land developments that lie along highway 550.

A copy of this application is being sent by certified mail to the offset lease holder, Pioneer Production Corp., with the request that they furnish you a waiver of objection and return one copy of the same to me.

Yours very truly,

*W. J. Holcomb*  
BAS

KRJ/ct

**Attachments**

cc: Mr. Ernie Bush  
New Mexico Oil Conservation Division  
1000 Rio Brazos Road  
Aztec, NM 87410

\_\_\_\_\_ hereby waives objection to  
Amoco's application for an unorthodox location as proposed above.

By: \_\_\_\_\_

Date: \_\_\_\_\_  
AM18

30-11-20

■ BASIN DAKOTA

All distances must be from the outer boundaries of the Section.

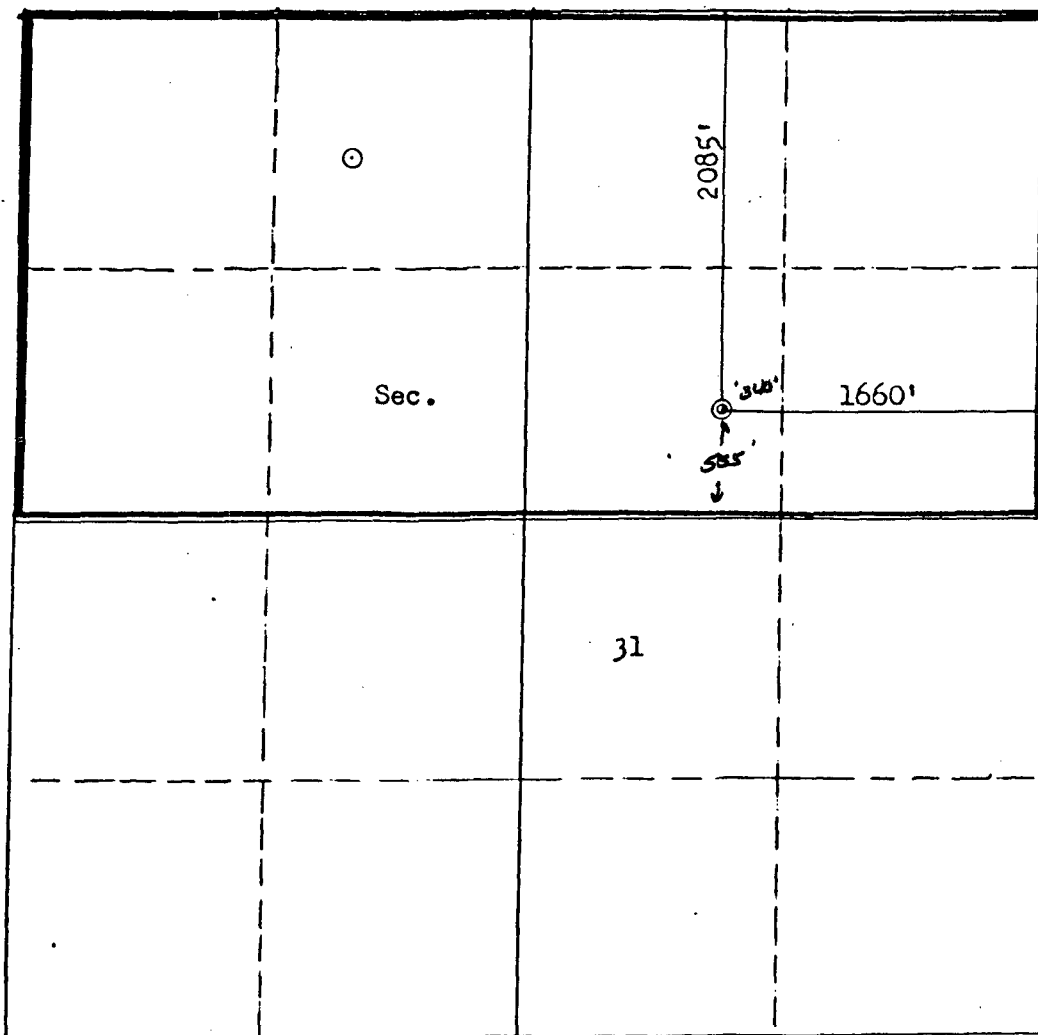
Operator <b>AMOCO PRODUCTION COMPANY</b>			Lease <b>FEDERAL GAS COM "H"</b>		Well No. <b>1E</b>
Unit Letter <b>G</b>	Section <b>31</b>	Township <b>30N</b>	Range <b>12W</b>	County <b>San Juan</b>	
Actual Footage Location of Well: <b>2085</b> feet from the <b>North</b> line and <b>1660</b> feet from the <b>East</b> line					
Ground Level Elev: <b>5459</b>	Producing Formation <b>Dakota</b>	Pool <b>Basin Dakota</b>		Dedicated Acreage <b>320</b> Acres	

1. Outline the acreage dedicated to the subject well by colored pencil or hachure marks on the plat below.
2. If more than one lease is dedicated to the well, outline each and identify the ownership thereof (both as to working interest and royalty).
3. If more than one lease of different ownership is dedicated to the well, have the interests of all owners been consolidated by communitization, unitization, force-pooling, etc?

☒ Yes ☐ No If answer is "yes," type of consolidation Communitized

If answer is "no," list the owners and tract descriptions which have actually been consolidated. (Use reverse side of this form if necessary.)

No allowable will be assigned to the well until all interests have been consolidated (by communitization, unitization, forced-pooling, or otherwise) or until a non-standard unit, eliminating such interests, has been approved by the Commission.



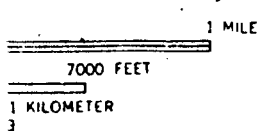
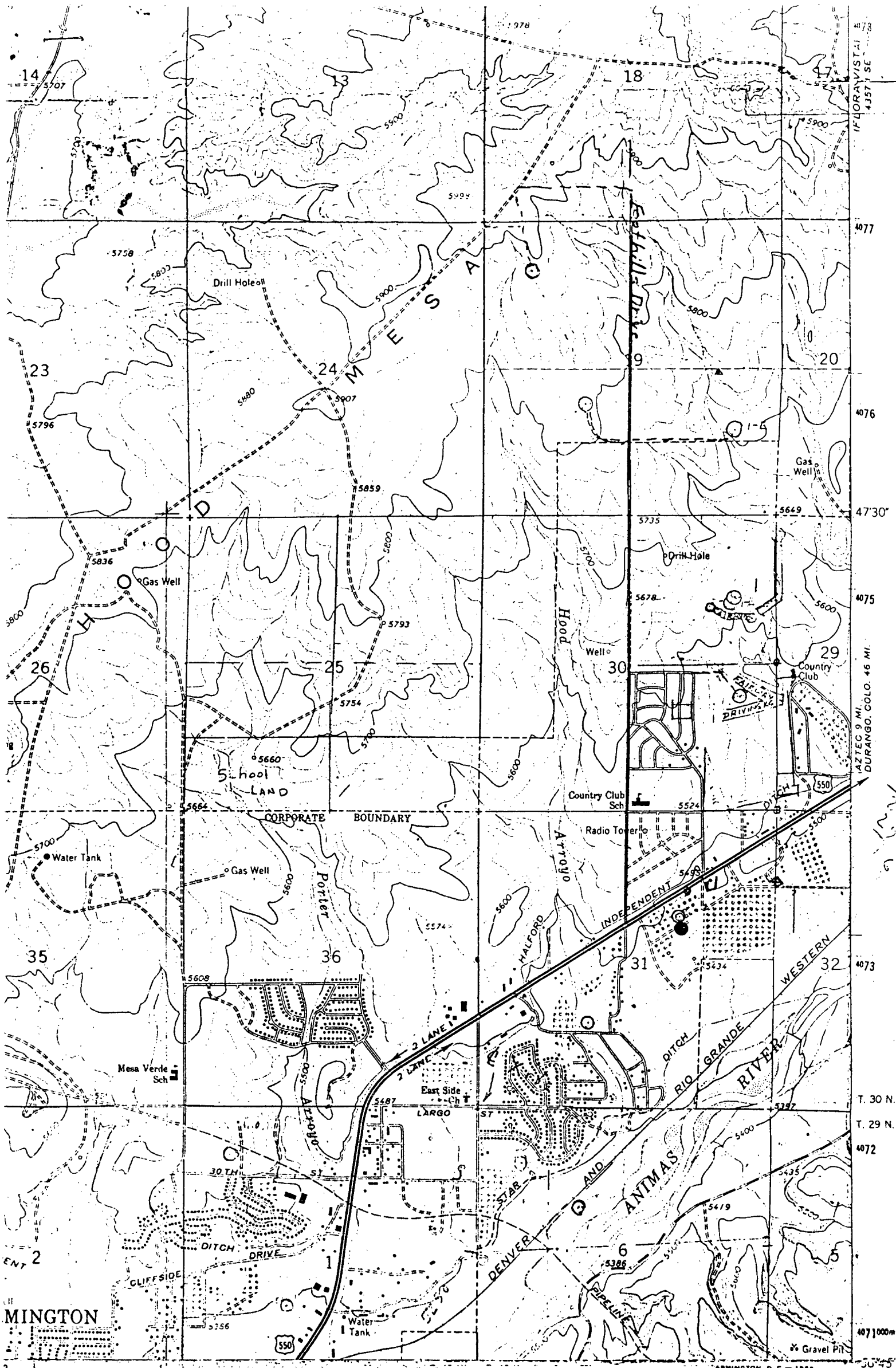
CERTIFICATION

I hereby certify that the information contained herein is true and complete to the best of my knowledge and belief.

Name B. D. Shaw  
 Position Adm. Supervisor  
 Company APC  
 Date 10-17-84

I hereby certify that the well location shown on this plat was plotted from field notes of actual surveys made by me or under my supervision, and that the same is true and correct to the best of my knowledge and belief.

Date Surveyed September 11, 1984  
 Registered Professional Engineer and Land Surveyor  
Fred. E. Kert Jr.



Vicinity Map for  
AMOCO PRODUCTION CO. #1E FEDERAL GAS COM "H"  
2085'FNL 1660'FEL Sec. 31-T30N-R12W  
SAN JUAN COUNTY, NEW MEXICO



- U.S. Route
- State Route
- Gravel Pit



**Amoco Production Company**

Petroleum Center Building  
501 Airport Drive  
Farmington, New Mexico 87401  
505-325-8841

W. J. Holcomb  
District Manager

October 19, 1984

Mr. Gilbert Quintana  
New Mexico Oil Conservation Division  
P. O. Box 2088  
Santa Fe, NM 87501

File: DDL-1015-400.1

Application for Unorthodox Location  
Federal Gas Com "H" No. 1  
Basin Dakota Field  
San Juan County, New Mexico

Amoco Production Company hereby requests approval of an unorthodox well location for the Federal Gas Com "H" No. 1E. The proposed location is 2085' FNL x 1660' FEL of Section 31, T30N, R12W, San Juan County, New Mexico.

This well was staked in the unorthodox location indicated above to avoid housing developments, condos, and commercial land developments that lie along highway 550.

A copy of this application is being sent by certified mail to the offset lease holder, Pioneer Production Corp., with the request that they furnish you a waiver of objection and return one copy of the same to me.

Yours very truly,

Original Signed

by W. J. Holcomb

WJH  
KRJ/ct

Attachments

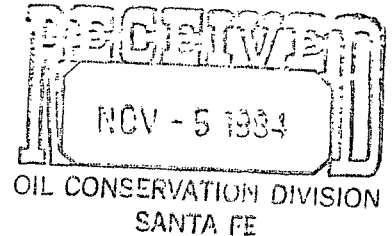
cc: Mr. Ernie Bush  
New Mexico Oil Conservation Division  
1000 Rio Brazos Road  
Aztec, NM 87410

Pioneer Production Corporation hereby waives objection to Amoco's application for an unorthodox location as proposed above.

By: John H. Zocher

Date: 10-29-84  
AM18

Retain this copy for your records.



OCT 31 1984

OIL CON. DIV.  
DIST. 3



STATE OF NEW MEXICO  
ENERGY AND MINERALS DEPARTMENT

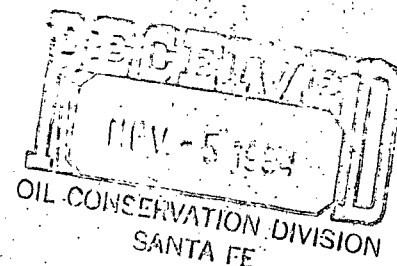
OIL CONSERVATION DIVISION  
AZTEC DISTRICT OFFICE

1000 RIO BRAZOS ROAD  
AZTEC, NEW MEXICO 87410  
(505) 334-6178

OIL CONSERVATION DIVISION  
BOX 2088  
SANTA FE, NEW MEXICO 87501

DATE 11-1-84

RE: Proposed MC \_\_\_\_\_  
Proposed DHC \_\_\_\_\_  
Proposed NSL X \_\_\_\_\_  
Proposed SWD \_\_\_\_\_  
Proposed WFX \_\_\_\_\_  
Proposed PMX \_\_\_\_\_



Gentlemen:

I have examined the application dated 10-23-84  
for the Amoco Prod. Co. Federal Gas Com<sup>ty</sup> #1 G-31-300-12W  
Operator Lease and Well No. Unit, S-T-R

and my recommendations are as follows:

Approve:  
\_\_\_\_\_  
\_\_\_\_\_  
\_\_\_\_\_  
\_\_\_\_\_  
\_\_\_\_\_

Yours truly,

Eric Beal