

Release January 10, 1985

By DEC

NS-1966

Dule-104 F(Z)



Amoco Production Company

Petroleum Center Building
501 Airport Drive
Farmington, New Mexico 87401
505-325-8841

W. J. Holcomb
District Manager

August 31, 1984

*Dedicated acreage (40)
SW/4 SW/4 Sect 18
Federal Land.*

OIL CONSERVATION DIVISION

SEP 04 1984

RECEIVED

Mr. Joe D. Ramey
New Mexico Oil Conservation Division
P. O. Box 2088
Santa Fe, NM 87501

File: DDL-850-400.1

Application for Unorthodox Location
USG Section 18 No. 42
Hogback Field
San Juan County, New Mexico

Amoco Production Company hereby requests approval of an unorthodox well location for USG Section 18 No. 42. The proposed location is 1280' FSL x 670' FWL of Section 18, T29N, R16W, San Juan County, New Mexico.

This well was staked in the unorthodox location indicated above because the orthodox window fell in a flood plain of the Chaco River.

A copy of this application is being sent by certified mail to the offset lease holder, Mr. W. C. Imbt, with the request that he furnish you a waiver of objection and return one copy of the same to me.

Very truly yours,

W. J. Holcomb

1180 FSL

KRJ/ct

Attachments

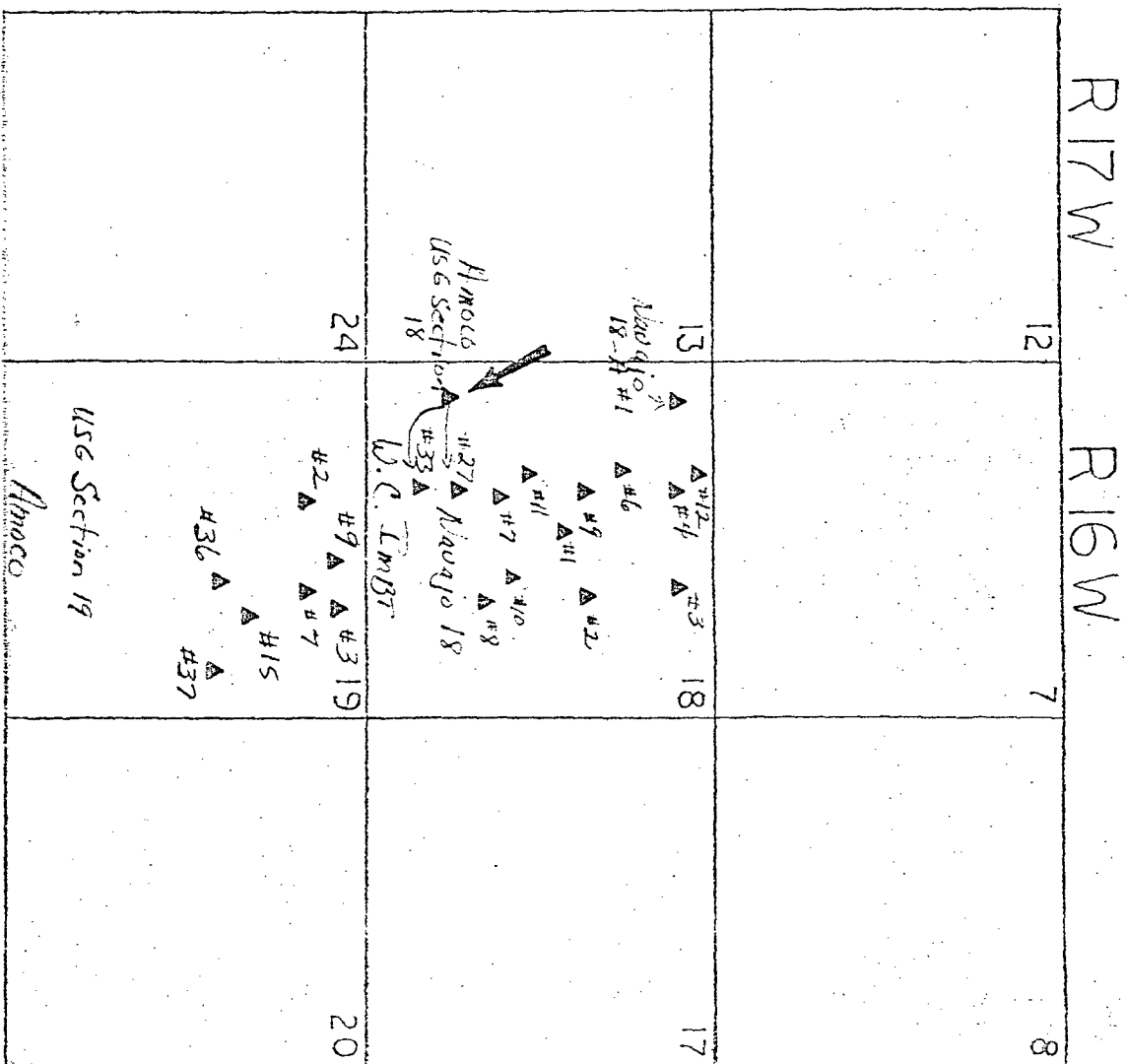
_____ hereby waives objection to Amoco's application for an unorthodox location as proposed above.

By: _____

Date: _____

cc: Mr. Ernie Bush
New Mexico Oil Conservation Division
1000 Rio Brazos Road
Aztec, NM 87410

*Field Recon
shows 100' S. is
acceptable*



▲ HIGHBACK DAKOTA WELLS

OIL CONSERVATION DIVISION

STATE OF NEW MEXICO

P. O. BOX 2048

Form C-107
Revised 10-1-77

OIL AND MINERALS DEPARTMENT

SANTA FE, NEW MEXICO 87501

All distances must be from the outer boundaries of the Section.

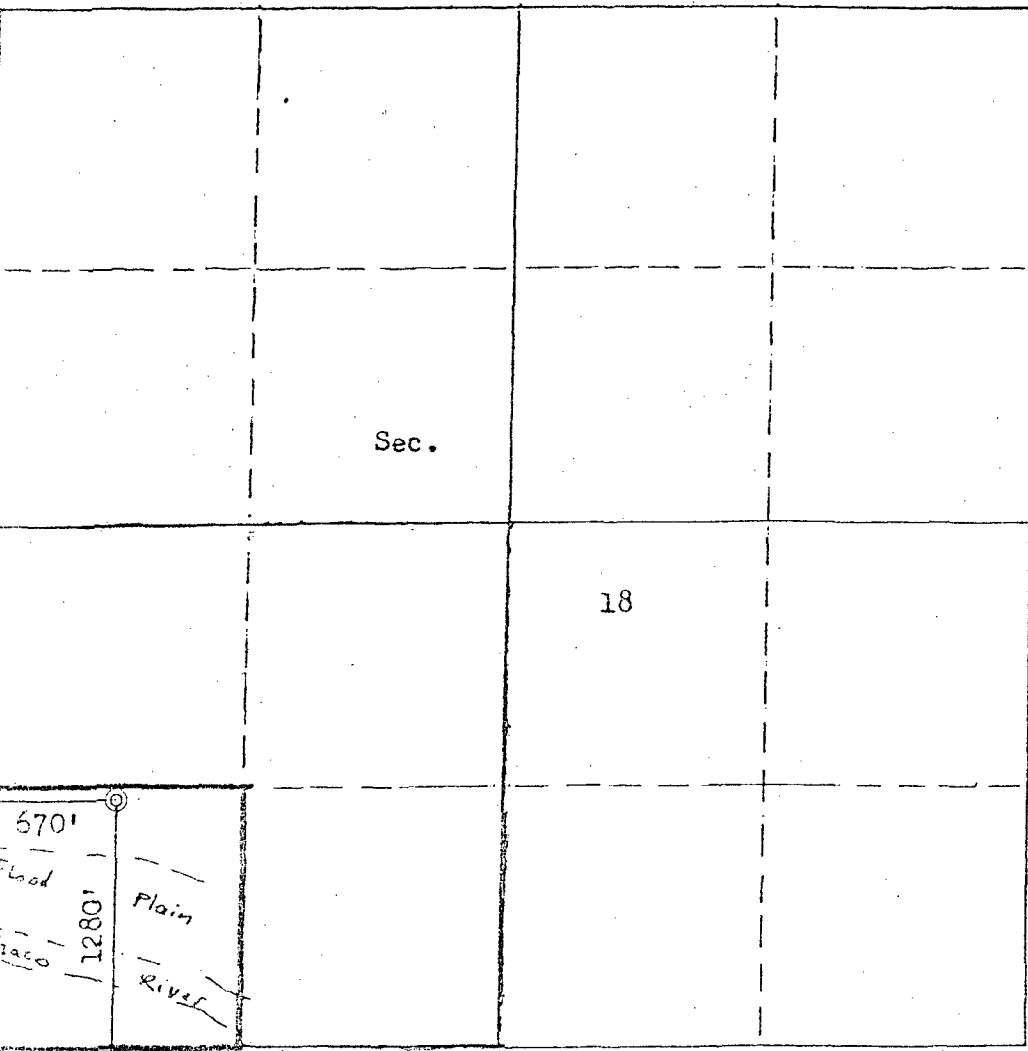
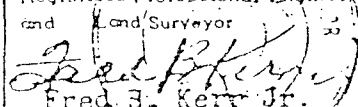
Operator AMOCO PRODUCTION COMPANY		Lease USG SECTION 18		Well No. 42	
Init. Letter M	Section 18	Township 29N	Range 16W	County San Juan	
Actual Footage Location of Well: 1280 feet from the South line and 670 feet from the West line					
Ground Level Elev. 5009	Producing Formation Hogback		Pool Hogback	Dedicated Acreage: 40 Acres	

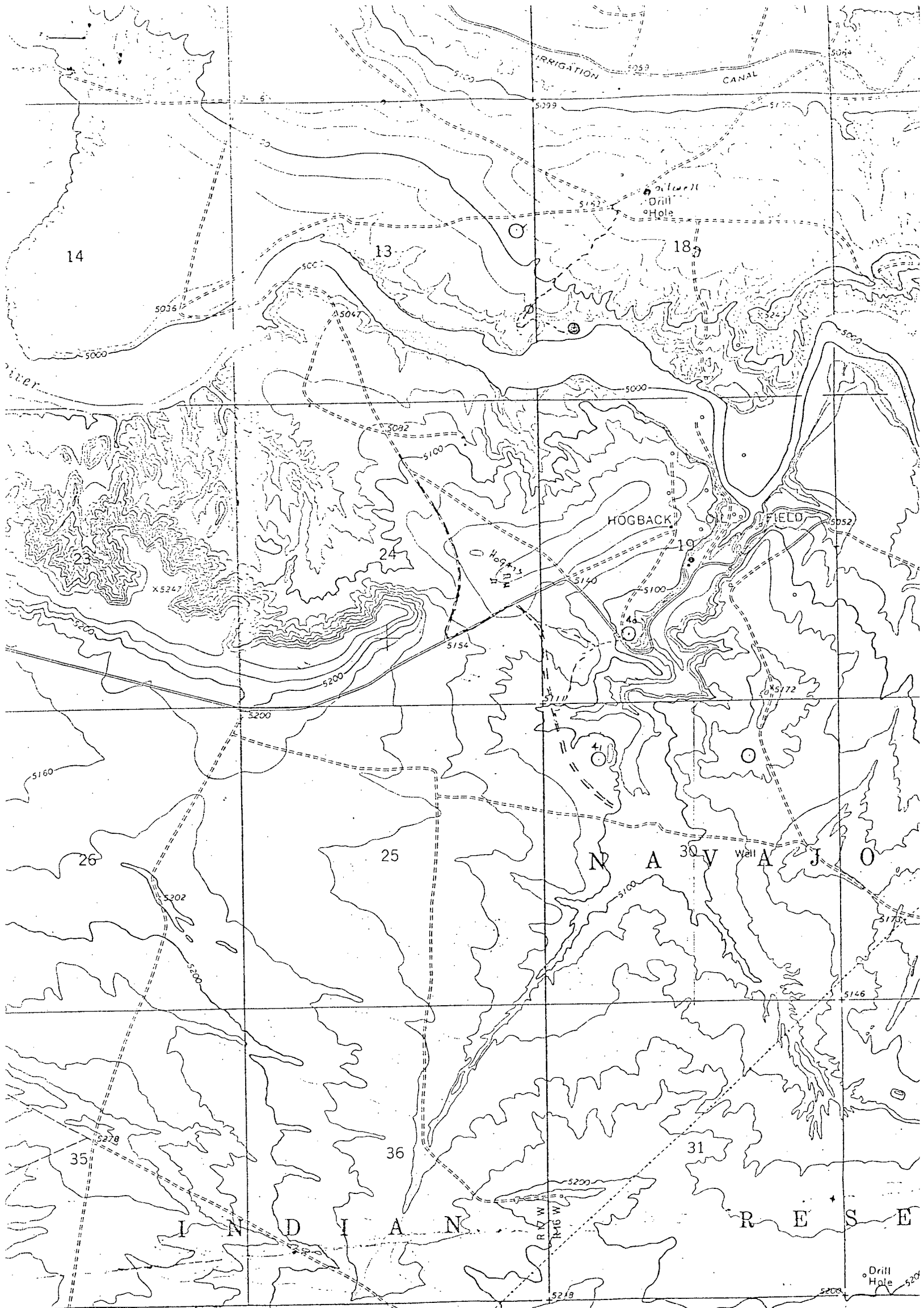
- Outline the acreage dedicated to the subject well by colored pencil or hachure marks on the plat below.
- If more than one lease is dedicated to the well, outline each and identify the ownership thereof (both as to working interest and royalty).
- If more than one lease of different ownership is dedicated to the well, have the interests of all owners been consolidated by communitization, unitization, force-pooling, etc?

☐ Yes ☒ No If answer is "yes," type of consolidation _____

If answer is "no," list the owners and tract descriptions which have actually been consolidated. (Use reverse side of this form if necessary.) _____

No allowable will be assigned to the well until all interests have been consolidated (by communitization, unitization, forced-pooling, or otherwise) or until a non-standard unit, eliminating such interests, has been approved by the Commission.

	CERTIFICATION	
	I hereby certify that the information contained herein is true and complete to the best of my knowledge and belief.	
	Name B.D. Shaw	Position Administrative Supervisor
	Company Amoco Production Company	Date 8/24/84
	I hereby certify that the well location shown on this plat was plotted from field notes of actual surveys made by me or under my supervision, and that the same is true and correct to the best of my knowledge and belief.	
	Date Surveyed August 14, 1984	
	Registered Professional Engineer and Land Surveyor  Fred E. Kerr Jr.	
	Certificate No. 1113	



Vicinity Map for
AMOCO PRODUCTION CO. #42 USG SECTION 18
1280'FSL 670'FWL Sec. 18-T29N-R16W
SAN JUAN COUNTY, NEW MEXICO



W. J. Holcomb
District Manager

August 31, 1984

Mr. Joe D. Ramey
New Mexico Oil Conservation Division
P. O. Box 2088
Santa Fe, NM 87501

File: BDL-850-400.1

Application for Unorthodox Location
USG Section 18 No. 42
Hogback Field
San Juan County, New Mexico

Amoco Production Company hereby requests approval of an unorthodox well location for USG Section 18 No. 42. The proposed location is 1280' FSL x 670' FWL of Section 18, T29N, R16W, San Juan County, New Mexico.

This well was staked in the unorthodox location indicated above because the orthodox window fell in a flood plain of the Chaco River.

A copy of this application is being sent by certified mail to the offset lease holder, Mr. W. C. Imbt, with the request that he furnish you a waiver of objection and return one copy of the same to me.

Very truly yours,

Original Signed:
W. J. Holcomb
by IDDE

KRJ/ct

Attachments

W. C. Imbt hereby waives objection to Amoco's application for an unorthodox location as proposed above.

By: W. C. Imbt


Date: Oct 9 1984

cc: Mr. Ernie Bush
New Mexico Oil Conservation Division
1000 Rio Brazos Road
Aztec, NM 87410

Retain one copy for your records.

Amoco Production Company

Petroleum Center Building
501 Airport Drive
Farmington, New Mexico 87401
505-325-8841



NSL-1966



STATE OF NEW MEXICO
ENERGY AND MINERALS DEPARTMENT

OIL CONSERVATION DIVISION
AZTEC DISTRICT OFFICE

1000 RIO BRAZOS ROAD
AZTEC, NEW MEXICO 87410
(505) 334-6178

OIL CONSERVATION DIVISION
BOX 2088
SANTA FE, NEW MEXICO 87501

DATE 9-10-84

RE: Proposed MC _____
Proposed DHC _____
Proposed NSL X _____
Proposed SWD _____
Proposed WFX _____
Proposed PMX _____

Gentlemen:

I have examined the application dated 9-4-84
for the Amoco USC Section 18 #42 M-08-29W-1605
Operator Lease and Well No. Unit, S-T-R

and my recommendations are as follows:

Approved with the following conditions -
that well be moved 1180' from the South line to
get away from the 4 1/4 line.
Approve 1-10-84

Yours truly,

Tom Burch

OIL CONSERVATION DIVISION

SEP 13 1984

RECEIVED