


Release 1-16-85

By DEC



Amoco Production Company

Petroleum Center Building  
501 Airport Drive  
Farmington, New Mexico 87401  
505-325-8841



SANTA FE

W. J. Holcomb  
District Manager

December 19, 1984

Mr. Gilbert Quintana  
New Mexico Oil Conservation Division  
P. O. Box 2088  
Santa Fe, NM 87501

File: DDL-1297-400.1

Application for Unorthodox Location  
Gallegos Canyon Unit No. 178E  
Basin Dakota & Wildcat Gallup Fields  
San Juan County, New Mexico

NSL - 1969  
RULE - 104 F (Z)  
Dual Completion  
Basin Dakota - 320 Acres  
E/2 Section 4, T27N, R12W  
Wildcat Gallup - 40 Acres  
SE 1/4 NE 1/4 Section 4, T27N, R12W  
Federal Land

Amoco Production Company hereby requests approval of an unorthodox well location for the Gallegos Canyon Unit No. 147E. The proposed location is 2185' FNL x 355' FEL of Section 4, T27N, R12W, San Juan County, New Mexico.

This well was restaked in the unorthodox location indicated above in order to avoid a center pivot sprinkler system.

A copy of this application is being sent by certified mail to the offset lease holders, National Drilling Company, Getty Oil Company, and Depco, Inc., with the request that they furnish you a waiver of objection and return one copy of the same to me.

Sincerely,

*W. J. Holcomb*

KRJ/ct

Attachments

cc: Mr. Ernie Bush  
New Mexico Oil Conservation Division  
1000 Rio Brazos Road  
Aztec, NM 87410

AM18

R2W

<p>32</p> <p>Amoco GCU #180</p> <p>Amoco GCU #190E</p> <p>Amoco GCU #191</p>	<p>33</p> <p>Amoco GCU #185</p> <p>Amoco GCU #186E</p>	<p>34</p> <p>Amoco GCU #166E</p> <p>Amoco GCU #204</p> <p>25 9/16 1 1/2" Dr. Amoco GCU #204E</p>
<p>5</p> <p>Amoco GCU #194</p> <p>Amoco GCU #247</p>	<p>4</p> <p>Amoco GCU #178</p> <p>Not Drilling</p> <p>Amoco GCU #147</p>	<p>3</p> <p>Getty Federal #35 Com #1E</p> <p>Getty Federal #1</p>
<p>8</p>	<p>9</p> <p>Not Drilling</p>	<p>10</p> <p>Depco</p> <p>Getty Carter Com #1</p> <p>Getty Carter Com #1E</p>

T 28 N

T 27 N

■ BASIN DAKOTA

▲ WILDCAT GALLUP

## OIL CONSERVATION DIVISION

STATE OF NEW MEXICO

P. O. BOX 2088

Form C-107  
Revised 10-1-78

ENERGY AND MINERALS DEPARTMENT

SANTA FE, NEW MEXICO 87501

All distances must be from the outer boundaries of the Section.

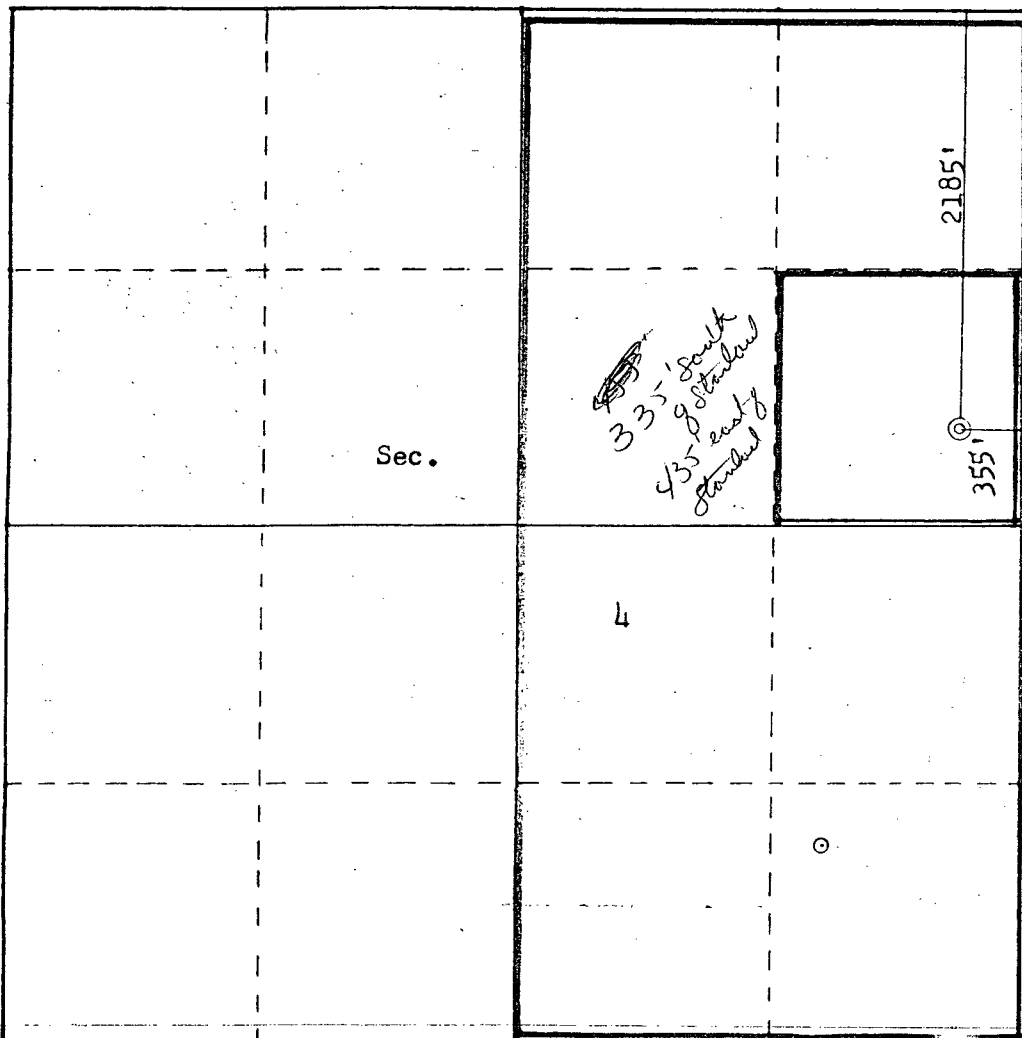
Operator <b>AMOCO PRODUCTION COMPANY</b>			Lease <b>GALLEGOS CANYON UNIT</b>		Well No. <b>178E</b>
Unit Letter <b>H</b>	Section <b>4</b>	Township <b>27N</b>	Range <b>12W</b>	County <b>San Juan</b>	
Actual Footage Location of Well: <b>2185</b> feet from the <b>North</b> line and <b>355</b> feet from the <b>East</b> line					
Ground Level Elev. <b>5807</b>	Producing Formation <b>Dakota &amp; Gallup</b>		Pool <b>Basin Dakota &amp; Wildcat Gallup</b>		Dedicated Acreage <b>320/40</b> Acres

1. Outline the acreage dedicated to the subject well by colored pencil or hachure marks on the plat below.
2. If more than one lease is dedicated to the well, outline each and identify the ownership thereof (both as to working interest and royalty).
3. If more than one lease of different ownership is dedicated to the well, have the interests of all owners been consolidated by communitization, unitization, force-pooling, etc?

☒ Yes ☐ No If answer is "yes," type of consolidation Unitized

If answer is "no," list the owners and tract descriptions which have actually been consolidated. (Use reverse side of this form if necessary.)

No allowable will be assigned to the well until all interests have been consolidated (by communitization, unitization, forced-pooling, or otherwise) or until a non-standard unit, eliminating such interests, has been approved by the Commission.



Scale: 1"=1000'

## CERTIFICATION

I hereby certify that the information contained herein is true and complete to the best of my knowledge and belief.

Name  
**B.D. Shaw**

Position  
**Administrative Supervisor**

Company  
**Amoco Production Company**

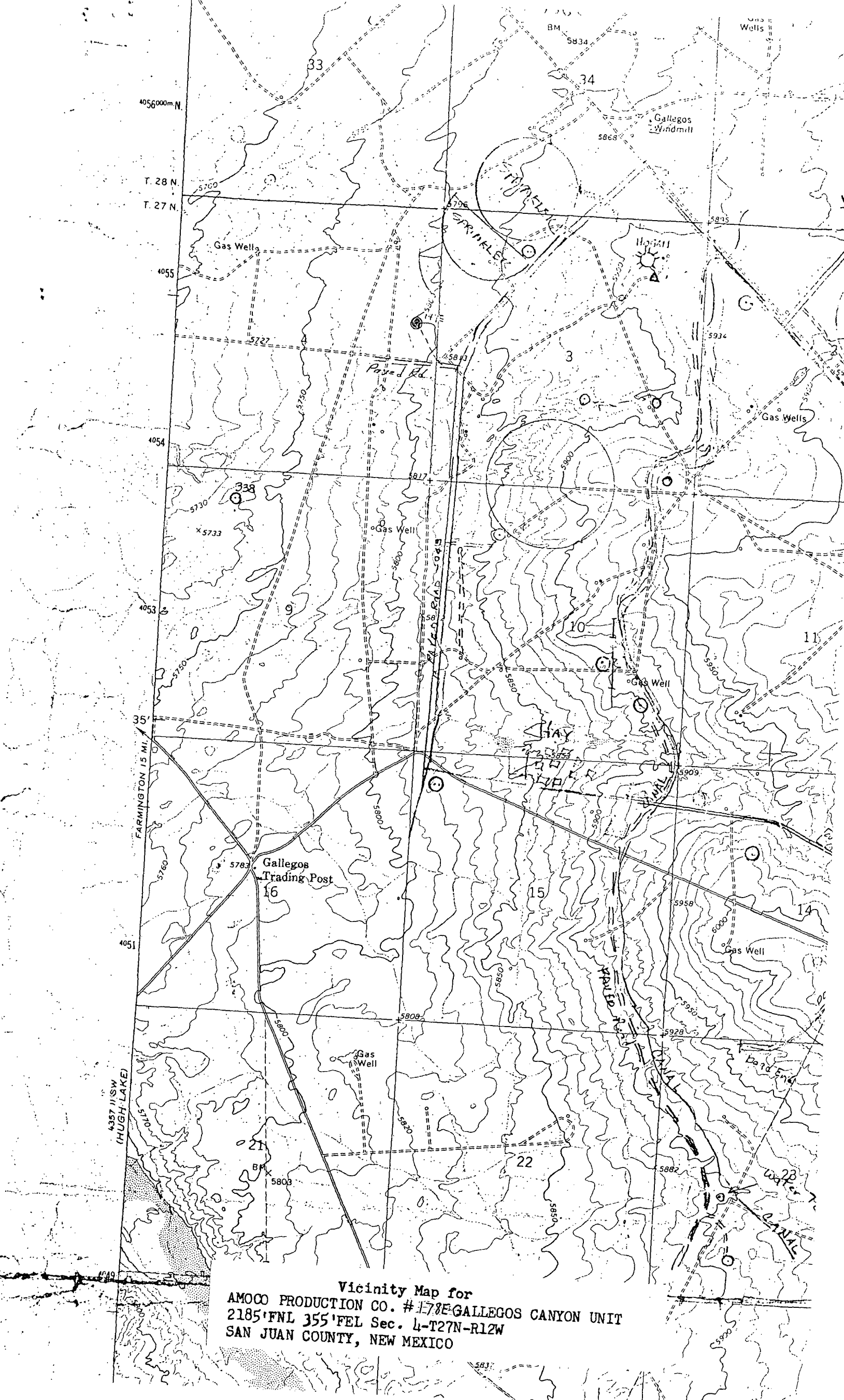
Date  
**12/12/84**

I hereby certify that the well location shown on this plat was plotted from field notes of actual surveys made by me or under my supervision, and that the same is true and correct to the best of my knowledge and belief.

Date Surveyed  
**November 26, 1984**

Registered Professional Engineer and Land Surveyor  
**Fred B. Kerr Jr.**

Certificate No. **3950**



Vicinity Map for  
AMOCO PRODUCTION CO. #178E GALLEGOS CANYON UNIT  
2185' FNL 355' FEL Sec. 4-T27N-R12W  
SAN JUAN COUNTY, NEW MEXICO



STATE OF NEW MEXICO  
ENERGY AND MINERALS DEPARTMENT

OIL CONSERVATION DIVISION  
AZTEC DISTRICT OFFICE

1000 RIO BRAZOS ROAD  
AZTEC, NEW MEXICO 87410  
(505) 334-6178

OIL CONSERVATION DIVISION  
BOX 2088  
SANTA FE, NEW MEXICO 87501

DATE 1-16-85

RE: Proposed MC \_\_\_\_\_  
Proposed DHC \_\_\_\_\_  
Proposed NSL X \_\_\_\_\_  
Proposed SWD \_\_\_\_\_  
Proposed WFX \_\_\_\_\_  
Proposed PMX \_\_\_\_\_

Gentlemen:


I have examined the application dated 12-21-84  
for the Amoco Gallegos Canyon Unit #18E H-4-27N-12W  
Operator Lease and Well No. Unit, S-T-R

and my recommendations are as follows:

Approve  
\_\_\_\_\_  
\_\_\_\_\_  
\_\_\_\_\_  
\_\_\_\_\_  
\_\_\_\_\_

Yours truly,

Erin Burch



OIL CONSERVATION DIVISION  
SANTA FE

RECEIVED  
DEC 26 1984



**Amoco Production Company**

Petroleum Center Building  
501 Airport Drive  
Farmington, New Mexico 87401  
505-325-8841

W. J. Holcomb  
District Manager

December 19, 1984

Mr. Gilbert Quintana  
New Mexico Oil Conservation Division  
P. O. Box 2088  
Santa Fe, NM 87501

CERTIFIED MAIL

File: DDL-1297-400.1

Application for Unorthodox Location  
Gallegos Canyon Unit No. 178E  
Basin Dakota & Wildcat Gallup Fields  
San Juan County, New Mexico

Amoco Production Company hereby requests approval of an unorthodox well location for the Gallegos Canyon Unit No. 178E. The proposed location is 2185' FNL x 355' FEL of Section 4, T27N, R12W, San Juan County, New Mexico.

This well was restaked in the unorthodox location indicated above in order to avoid a center pivot sprinkler system.

A copy of this application is being sent by certified mail to the offset lease holders, National Drilling Company, Getty Oil Company, and Depco, Inc., with the request that they furnish you a waiver of objection and return one copy of the same to me.

Sincerely,


Original Signed  
W. J. Holcomb  
by DDL

KRJ/ct

Attachments

cc: Mr. Ernie Bush  
New Mexico Oil Conservation Division  
1000 Rio Brazos Road  
Aztec, NM 87410

AM18



*No objection by DEPCO, INC.*

*G. F. Reigen*

*1-8-85*

RECEIVED

JAN 14 1985

OIL CON. DIV  
DIST. 3

Return this copy to New Mexico Oil Conservation Division.