

Release April 1, 1985

By DEC

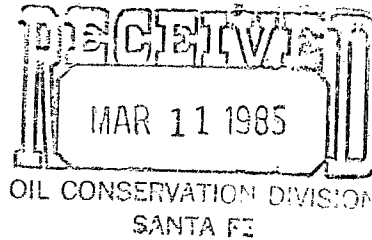


**Amoco Production Company**

Petroleum Center Building  
501 Airport Drive  
Farmington, New Mexico 87401  
505-325-8841

W. J. Holcomb  
District Manager

March 4, 1985



Mr. Gilbert Quintana  
New Mexico Oil Conservation Division  
P. O. Box 2088  
Santa Fe, NM 87501

File: DDL-265-400.1

Application for Unorthodox Location  
Trigg Federal Gas Com "B" No. 1  
Basin Dakota Field  
San Juan County, New Mexico

*NISC-2016  
RULE-104 (L)  
320 Acres Dedicated  
S/2 Section 15, 29, 9*

Amoco Production Company hereby requests approval of an unorthodox well location for the Trigg Federal Gas Com "B" No. 1. The proposed location is 2105' FSL x 875' FEL of Section 15, T29N, R9W, San Juan County, New Mexico.

This well was staked in the unorthodox location indicated above because of extremely steep terrain to the north, west, and south (the location lies on top of a mesa).

A copy of this application is being sent by certified mail to the offset lease holders, Tenneco and Southland Royalty, with the request that they furnish you a waiver of objection and return one copy of the same to me.

Sincerely,

*W. J. Holcomb*  
*BJS*

KRJ/ct

Attachments

cc: Mr. Ernie Bush  
New Mexico Oil Conservation Division  
1000 Rio Brazos Road  
Aztec, NM 87410

\_\_\_\_\_ hereby waives objection to Amoco's application for an unorthodox location as proposed above.

By: \_\_\_\_\_ Date: \_\_\_\_\_  
AM18

## OIL CONSERVATION DIVISION

STATE OF NEW MEXICO  
ENERGY AND MINERALS DEPARTMENTP. O. BOX 2088  
SANTA FE, NEW MEXICO 87501Form C-102  
Revised 10-1-78

All distances must be from the outer boundaries of the Section.

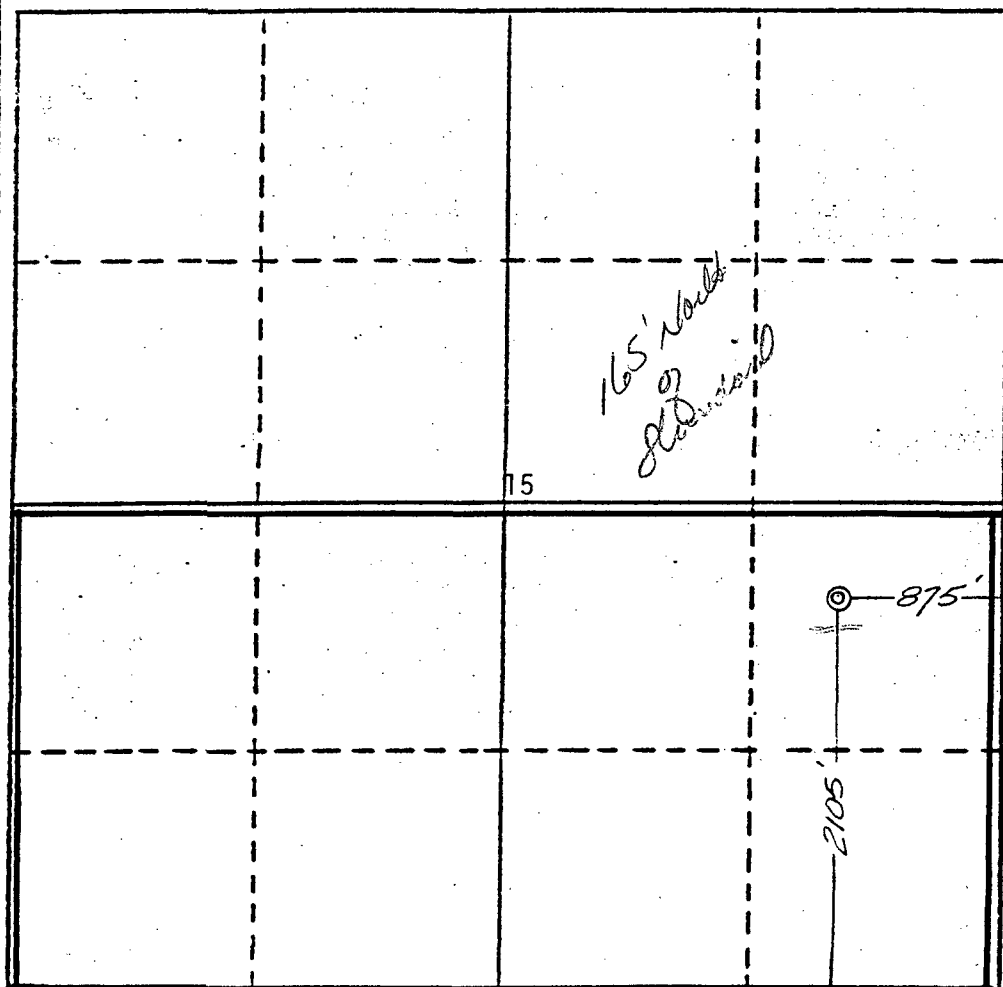
Operator AMOCO PRODUCTION COMPANY		Lease TRIGG FED GAS COM B		Well No. 1
Unit Letter I	Section 15	Township 29 N	Range 9 W	County San Juan
Actual Footage Location of Well: 2105 feet from the SOUTH line and 875 feet from the EAST line				
Ground Level Elev. 6483	Producing Formation Dakota	Pool Basin Dakota	Dedicated Acreage 320 Acres	

1. Outline the acreage dedicated to the subject well by colored pencil or hachure marks on the plat below.
2. If more than one lease is dedicated to the well, outline each and identify the ownership thereof (both as to working interest and royalty).
3. If more than one lease of different ownership is dedicated to the well, have the interests of all owners been consolidated by communitization, unitization, force-pooling, etc?

☒ Yes ☐ No If answer is "yes," type of consolidation Communitized

If answer is "no," list the owners and tract descriptions which have actually been consolidated. (Use reverse side of this form if necessary.)

No allowable will be assigned to the well until all interests have been consolidated (by communitization, unitization, forced-pooling, or otherwise) or until a non-standard unit, eliminating such interests, has been approved by the Division.



## CERTIFICATION

I hereby certify that the information contained herein is true and complete to the best of my knowledge and belief.

Name  
B. D. Shaw  
Position  
Adm. Supervisor  
Company  
Amoco Production Company  
Date  
2-26-85

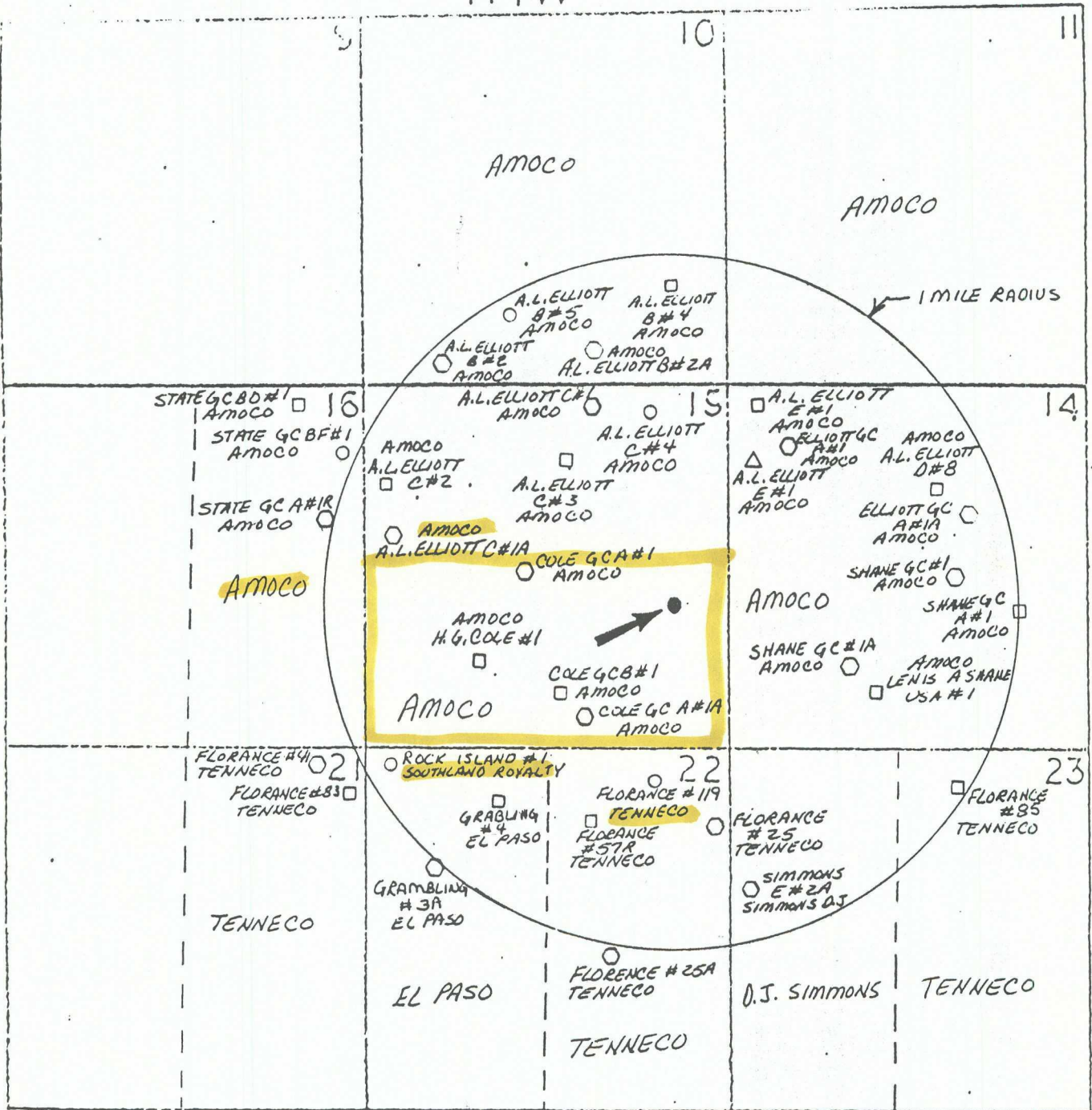
I hereby certify that the location shown on this plat was plotted from field notes and actual surveys made by me or under my supervision, and that the same is true and correct to the best of my knowledge and belief.

GARY D. VANN  
REGISTERED PROFESSIONAL LAND SURVEYOR  
7016

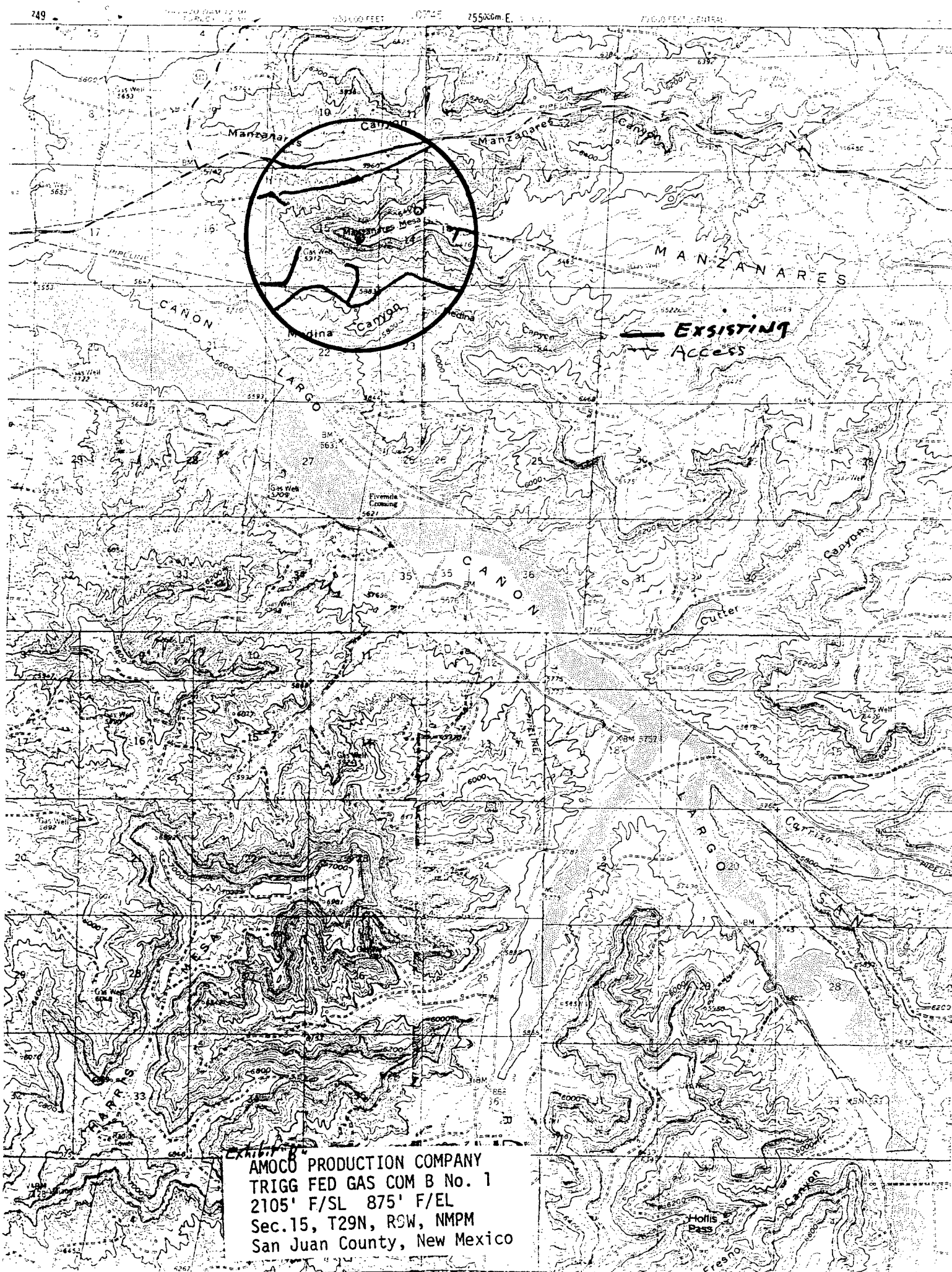
Date Surveyed  
December 26, 1984  
Registered Professional Engineer and/or Land Surveyor  
Gary D. Vann  
Certificate No.  
7016

TRIGG FEDERAL GAS COM B #1

R9W



- BASIN DAKOTA WELLS
- BLANCO PICTURED CLIFF WELLS
- △ BLANCO FRUITLAND WELLS
- ◇ BLANCO MESAVERDE WELLS
- PROPOSED WELLS





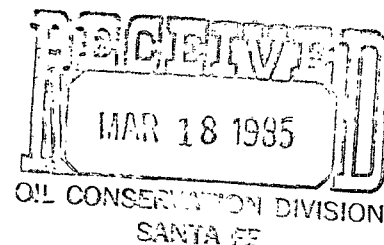
**Amoco Production Company**

Petroleum Center Building  
501 Airport Drive  
Farmington, New Mexico 87401  
505-325-8841

W. J. Holcomb  
District Manager

March 4, 1985

Mr. Gilbert Quintana  
New Mexico Oil Conservation Division  
P. O. Box 2088  
Santa Fe, NM 87501



File: DDL-265-400.1

Application for Unorthodox Location  
Trigg Federal Gas Com "B" No. 1  
Basin Dakota Field  
San Juan County, New Mexico

Amoco Production Company hereby requests approval of an unorthodox well location for the Trigg Federal Gas Com "B" No. 1. The proposed location is 2105' FSL x 875' FEL of Section 15, T29N, R9W, San Juan County, New Mexico.

This well was staked in the unorthodox location indicated above because of extremely steep terrain to the north, west, and south (the location lies on top of a mesa).

A copy of this application is being sent by certified mail to the offset lease holders, Tenneco and Southland Royalty, with the request that they furnish you a waiver of objection and return one copy of the same to me.

Sincerely,

Original Signed  
W. J. Holcomb  
by DDL *[Signature]*  
KRJ/ct

Attachments

cc: Mr. Ernie Bush  
New Mexico Oil Conservation Division  
1000 Rio Brazos Road  
Aztec, NM 87410

Tenneco Oil Corp hereby waives objection to Amoco's application for an unorthodox location as proposed above.

By: *[Signature]*  
AM18

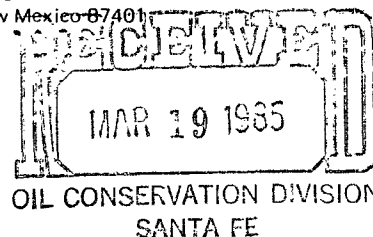
Date: 3/5/85

RETURN THIS COPY TO NMOCD.



**Amoco Production Company**

Petroleum Center Building  
501 Airport Drive  
Farmington, New Mexico 87401  
505-325-8841



W. J. Holcomb  
District Manager

March 4, 1985

Mr. Gilbert Quintana  
New Mexico Oil Conservation Division  
P. O. Box 2088  
Santa Fe, NM 87501

File: DDL-265-400.1

Application for Unorthodox Location  
Trigg Federal Gas Com "B" No. 1  
Basin Dakota Field  
San Juan County, New Mexico

Amoco Production Company hereby requests approval of an unorthodox well location for the Trigg Federal Gas Com "B" No. 1. The proposed location is 2105' FSL x 875' FEL of Section 15, T29N, R9W, San Juan County, New Mexico.

This well was staked in the unorthodox location indicated above because of extremely steep terrain to the north, west, and south (the location lies on top of a mesa).

A copy of this application is being sent by certified mail to the offset lease holders, Tenneco and Southland Royalty, with the request that they furnish you a waiver of objection and return one copy of the same to me.

Sincerely,

Original Signed  
W. J. Holcomb  
by *[Signature]* BDS  
KRJ/ct

Attachments

cc: Mr. Ernie Bush  
New Mexico Oil Conservation Division  
1000 Rio Brazos Road  
Aztec, NM 87410

Southland Royalty Co. hereby waives objection to Amoco's application for an unorthodox location as proposed above.

By: *[Signature]*  
AM18

Date: 3-14-85

RETURN THIS COPY TO NMOC.