

DATE IN <u>9/19</u>	SUSPENSE <u>10/8/03</u>	ENGINEER <u>MS</u>	LOGGED IN <u>MS</u>	TYPE <u>NSL</u>	APP NO. <u>326536732</u>
---------------------	-------------------------	--------------------	---------------------	-----------------	--------------------------

ABOVE THIS LINE FOR DIVISION USE ONLY

# NEW MEXICO OIL CONSERVATION DIVISION

- Engineering Bureau -

1220 South St. Francis Drive, Santa Fe, NM 87505



RECEIVED  
SEP 19 2003

## ADMINISTRATIVE APPLICATION CHECKLIST

THIS CHECKLIST IS MANDATORY FOR ALL ADMINISTRATIVE APPLICATIONS FOR EXCEPTIONS TO DIVISION RULES AND REGULATIONS WHICH REQUIRE PROCESSING AT THE DIVISION LEVEL IN SANTA FE

### Application Acronyms:

**[NSL-Non-Standard Location]** **[NSP-Non-Standard Proration Unit]** **[SD-Simultaneous Dedication]**  
**[DHC-Downhole Commingling]** **[CTB-Lease Commingling]** **[PLC-Pool/Lease Commingling]**  
**[PC-Pool Commingling]** **[OLS - Off-Lease Storage]** **[OLM-Off-Lease Measurement]**  
**[WFX-Waterflood Expansion]** **[PMX-Pressure Maintenance Expansion]**  
**[SWD-Salt Water Disposal]** **[IPI-Injection Pressure Increase]**  
**[EOR-Qualified Enhanced Oil Recovery Certification]** **[PPR-Positive Production Response]**

### [1] TYPE OF APPLICATION - Check Those Which Apply for [A]

- [A] Location - Spacing Unit - Simultaneous Dedication  
☒ NSL ☐ NSP ☐ SD

Check One Only for [B] or [C]

- [B] Commingling - Storage - Measurement  
☐ DHC ☐ CTB ☐ PLC ☐ PC ☐ OLS ☐ OLM

- [C] Injection - Disposal - Pressure Increase - Enhanced Oil Recovery  
☐ WFX ☐ PMX ☐ SWD ☐ IPI ☐ EOR ☐ PPR

- [D] Other: Specify \_\_\_\_\_

### [2] NOTIFICATION REQUIRED TO: - Check Those Which Apply, or ☐ Does Not Apply

- [A] ☐ Working, Royalty or Overriding Royalty Interest Owners  
 [B] ☒ Offset Operators, Leaseholders or Surface Owner  
 [C] ☐ Application is One Which Requires Published Legal Notice  
 [D] ☐ Notification and/or Concurrent Approval by BLM or SLO  
U.S. Bureau of Land Management - Commissioner of Public Lands, State Land Office  
 [E] ☐ For all of the above, Proof of Notification or Publication is Attached, and/or,  
 [F] ☐ Waivers are Attached

### [3] SUBMIT ACCURATE AND COMPLETE INFORMATION REQUIRED TO PROCESS THE TYPE OF APPLICATION INDICATED ABOVE.

[4] **CERTIFICATION:** I hereby certify that the information submitted with this application for administrative approval is **accurate** and **complete** to the best of my knowledge. I also understand that **no action** will be taken on this application until the required information and notifications are submitted to the Division.

Note: Statement must be completed by an individual with managerial and/or supervisory capacity.

Mary Corley  
 Print or Type Name

Signature

Sr. Regulatory Analyst 09/16/2003

Title  
 corleyml@bp.com  
 e-mail Address



San Juan South Asset

Mary Corley  
WL1-19.171  
281-366-4491 (direct)  
281-366-0700 (FAX)  
[corleym1@bp.com](mailto:corleym1@bp.com)

P. O. Box 3092  
Houston, Texas 77253-3092  
501 Westlake Park Boulevard  
Houston, Texas 77079

September 19, 2003

Mr. Michael Stogner  
New Mexico Oil Conservation Division  
1220 South St Francis Drive  
P.O. Box 6429  
Santa Fe, NM 87505

Application for Non-Standard Well Location  
A L Elliott B Well No. 6M  
N/2 Section 10-T29N-R09W  
Basin Dakota and Blanco Mesaverde Pools  
San Juan County, New Mexico

BP America Production Company respectfully requests an administrative approval for a non-standard well location for the A L Elliott B Well No. 6M to be drilled at a location of 265' FNL and 2605' FEL of Section 10, T29N-R09W. The non-standard location is necessitated by topographical and archeological conditions and would insure the conservation of surface and subsurface resources in the area.

Topographical obstructions within the legal drilling area are sever terrain - rough sloping terrain (side of cliff). To aid in your review attached is a C-102 Well Location Plat showing the well location, a topographical map, and a 9-section plat showing the offset wells and operators.

BP operates five (5) wells in the S/2 of Section 03, the affected offsetting tract, and SG Interest operates one (1) well in Unit L in the S/2 of Section 03. BP's working interest in both the S/2 of Section 03 and N/2 of Section 10 is 100%, therefore notice of this application is being submitted to all affected interest owners via certified mail return receipt requested. Please see attached for listing of all interest owners notified.

Your attention to this matter is greatly appreciated. Should you have any questions concerning this application please do not hesitate to call me at 281-366-4491.

Sincerely,

A handwritten signature in cursive script that reads "Mary Corley".

Mary Corley

cc: Frank Chavez, Supervisor  
NMOCD District III  
1000 Rio Brazos Road  
Aztec, NM 87410

SG Interest, LTD  
Box 2677  
Durango, CO 81302

District I  
PO Box 1980, Hobbs NM 88241-1980  
District II  
PO Drawer KK, Artesia, NM 87211-0719  
District III  
1000 Rio Brazos Rd., Aztec, NM 87410  
District IV  
PO Box 2088, Santa Fe, NM 87504-2088

State of New Mexico  
Energy, Minerals & Natural Resources Department

OIL CONSERVATION DIVISION  
PO Box 2088  
Santa Fe, NM 87504-2088

Form C-102  
Revised February 21, 1994  
Instructions on back  
Submit to Appropriate District Office  
State Lease - 4 Copies  
Fee Lease - 3 Copies

☐ AMENDED REPORT

WELL LOCATION AND ACREAGE DEDICATION PLAT

1 API Number		2 Pool Code		3 Pool Name	
		71599 & 72319		BLANCO MESAVERDE ? BASIN DAKOTA	
4 Property Code		5 Property Name			6 Well Number
000460		A L ELLIOTT B			6M
7 OGRID No.		8 Operator Name			9 Elevation
000778		BP AMERICA PRODUCTION COMPANY			6319

10 Surface Location

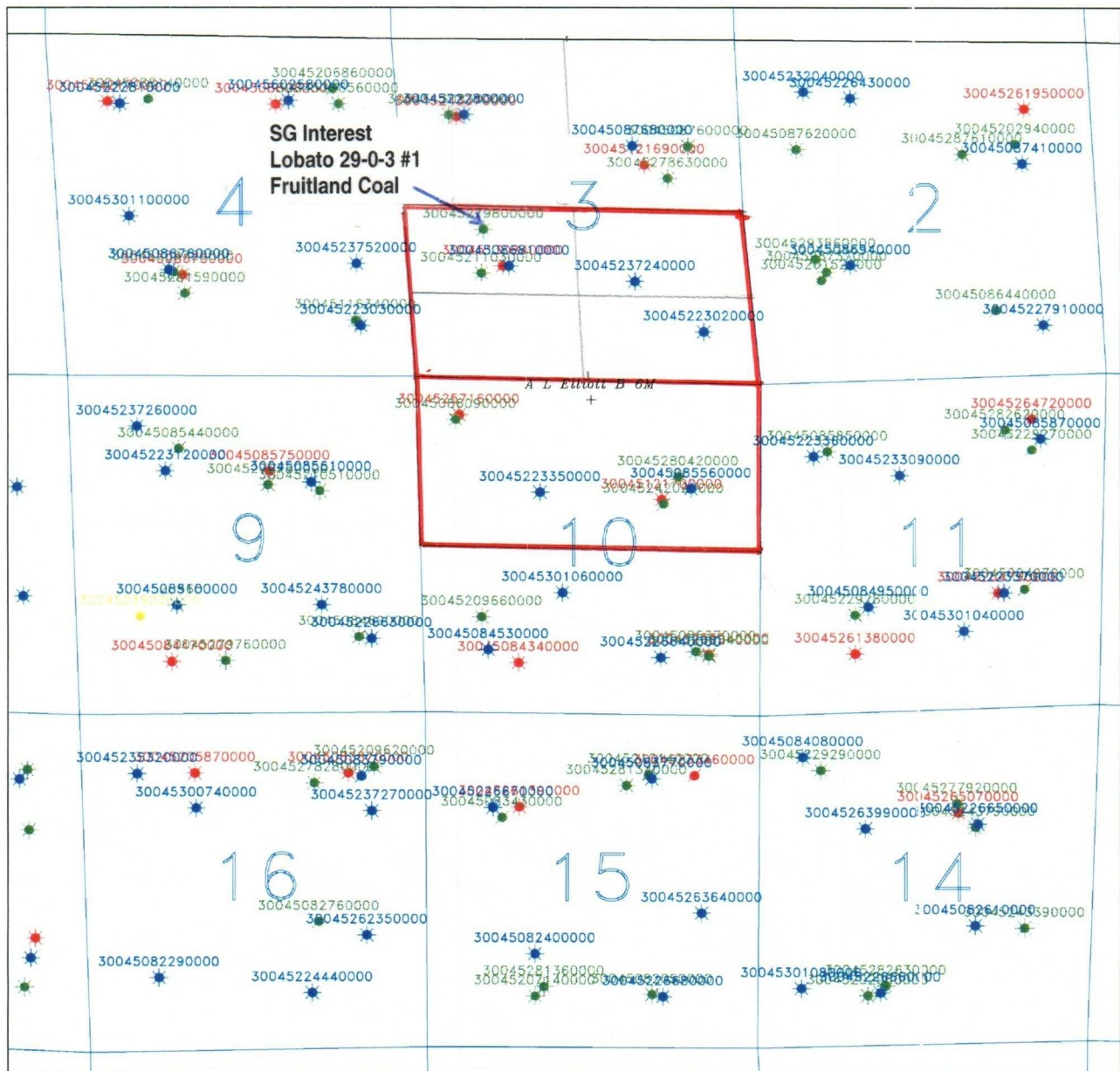
UL or Lot No.	Section	Township	Range	Lot Idn	Feet from the	North/South line	Feet from the	East/West line	County
B	10	29 N	9 W		265	NORTH	2605	EAST	SAN JUAN

11 Bottom Hole Location If Different From Surface

12 UL or lot no.	Section	Township	Range	Lot Idn	Feet from the	North/South line	Feet from the	East/West line	County
13 Dedicated Acres		14 Joint or Infill		15 Consolidation Code		16 Order No.			
320									

NO ALLOWABLE WILL BE ASSIGNED TO THIS COMPLETION UNTIL ALL INTERESTS HAVE BEEN CONSOLIDATED  
OR A NON-STANDARD UNIT HAS BEEN APPROVED BY THE DIVISION

				<b>17 OPERATOR CERTIFICATION</b> I hereby certify that the information contained herein is true and complete to the best of my knowledge and belief.  Signature: <i>Mary Corley</i> Printed Name: Mary Corley Title: Sr. Regulatory Analyst Date: 08.13.2003	
				<b>18 SURVEYOR CERTIFICATION</b> I hereby certify that the well location shown on this plat was plotted from field notes of actual surveys made by me or under my supervision, and that the same is true and correct to the best of my belief.  Date of Survey: July 16, 2003 Signature and Seal of Professional Surveyor:  7016 Certificate Number	



BP America Production Company  
Houston, Texas

San Juan Basin  
9 Section  
29N 9W Section 10

A. L. Elliott B 6M

SCALE: DRAWN: C. SACKETT DATE: 12-AUG-2003

# 1 Juan Basin - Network Master Project

A. L. Elliott B 6M

29N 9W Section 10

Aerial Photo - Topography

0 2,000 4,000




FEET

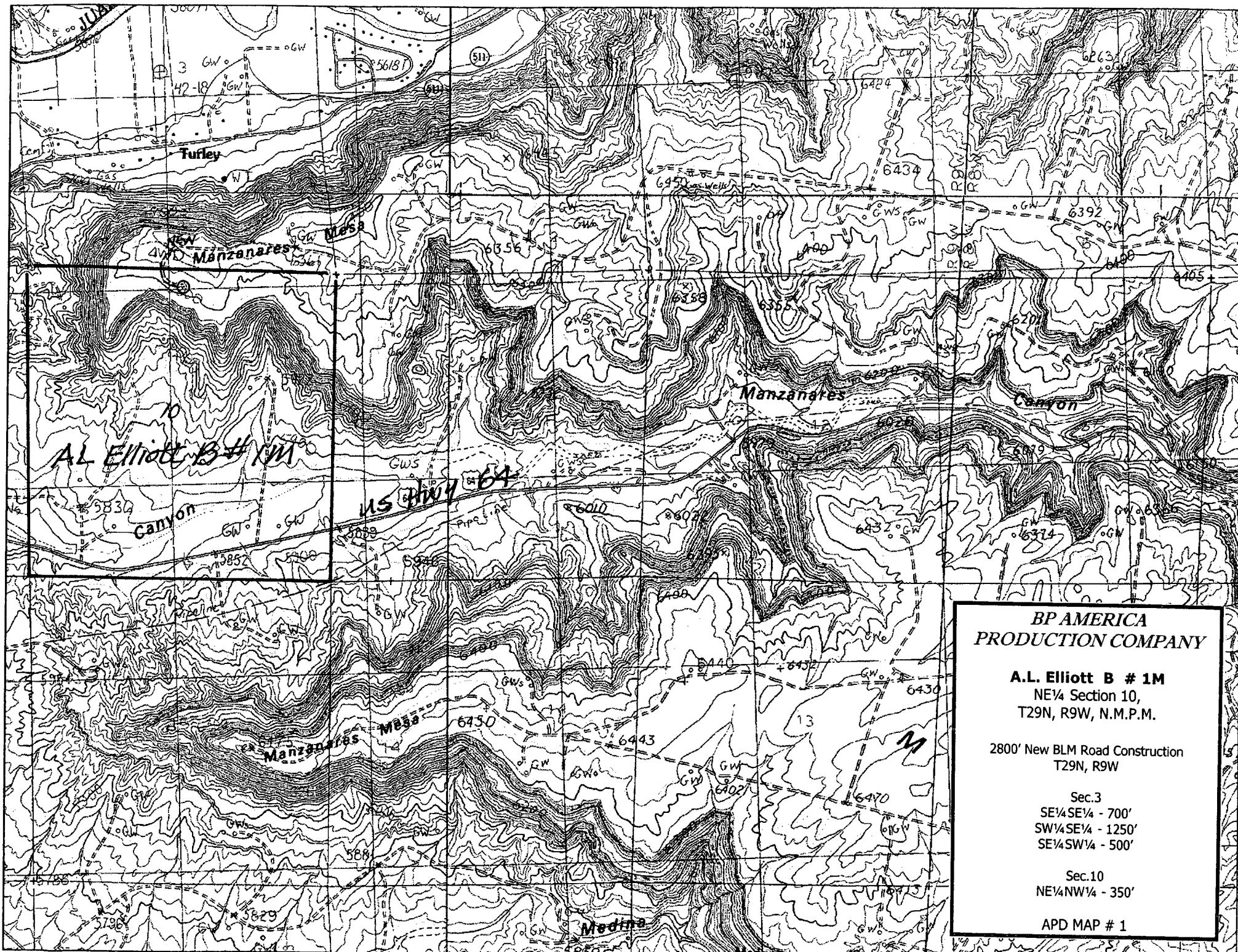
## WELL SYMBOLS

- Location Only
- ⊗ Gas Well
- Dry Hole
- ⊗ Abandoned Oil Well
- ⊗ Abandoned GAS Well

By: Cheryl E. Sackett

August 20, 2003







STATE OF NEW MEXICO  
**ENERGY AND MINERALS DEPARTMENT**  
OIL CONSERVATION DIVISION

February 14, 1983

TONEY ANAYA  
GOVERNOR

POST OFFICE BOX 2088  
STATE LAND OFFICE BUILDING  
SANTA FE, NEW MEXICO 87501  
(505) 827-5800

Amoco Production Company  
Petroleum Center Building  
501 Airport Drive  
Farmington, New Mexico 87401

Attention: S. D. Blossom

Administrative Order NSL-1656

Gentlemen:

Reference is made to your application for a non-standard location for your Annie L. Elliott "B" Well No. 6E located 590 feet from the North line and 650 feet from the West line of Section 10, Township 29 North, Range 9 West, NMPM, Basin Dakota Field, San Juan County, New Mexico.

By authority granted me under the provisions of Rule 3 of Order No. R-1670, the above-described unorthodox location is hereby approved.

Sincerely,

A handwritten signature in dark ink, appearing to read "Joe D. Ramey".

JOE D. RAMEY,  
Director

JDR/RLS/dr

cc: Oil Conservation Division - Aztec  
Oil & Gas Engineering Committee - Hobbs