

Release May 6, 1985

B4 DEC



**Amoco Production Company**

Petroleum Center Building  
501 Airport Drive  
Farmington, New Mexico 87401  
505-325-8841


W. J. Holcomb  
District Manager

April 10, 1985

Mr. Gilbert Quintana  
New Mexico Oil Conservation Division  
P. O. Box 2088  
Santa Fe, NM 87501

File: DDL-396-400.1

Application for Unorthodox Location  
A. L. Elliott A No. 4E  
Basin Dakota Field  
San Juan County, New Mexico



NSC-2033  
RUE-104FE

*Dedicated Area  
320 acres - N12  
Section 11.*

Amoco Production Company hereby requests approval of an unorthodox well location for the A. L. Elliott A No. 4E. The proposed location is 685' FNL x 1130' FEL of Section 11, T29N, R9W, San Juan County, New Mexico.

This well was staked in the unorthodox location indicated above per the request of the B.I.A. in order to avoid an archeological site located in the southern area of the originally proposed well site. The original site was staked at 1040' FNL x 1460' FEL of Section 11, T29N, R9W, San Juan County, New Mexico.

A copy of this application is being sent by certified mail to the offset lease holders, Tenneco and El Paso Natural Gas Company, with the request that they furnish you a waiver of objection and return one copy of the same to me.

Sincerely,

*W. J. Holcomb* BJS

LJM/ct

**Attachments**

cc: Mr. Ernie Bush  
New Mexico Oil Conservation Division  
1000 Rio Brazos Road  
Aztec, NM 87410

cc: R. J. Criswell  
Denver

J. D. Cutter  
Denver

\_\_\_\_\_ hereby waives objection to Amoco's application for an unorthodox location as proposed above.

By: \_\_\_\_\_ Date: \_\_\_\_\_

NEW MEXICO OIL CONSERVATION COMMISSION  
WELL LOCATION AND ACREAGE DEDICATION PLAT

Form C-102  
Supersedes C-128  
Effective 1-1-65

All distances must be from the outer boundaries of the Section.

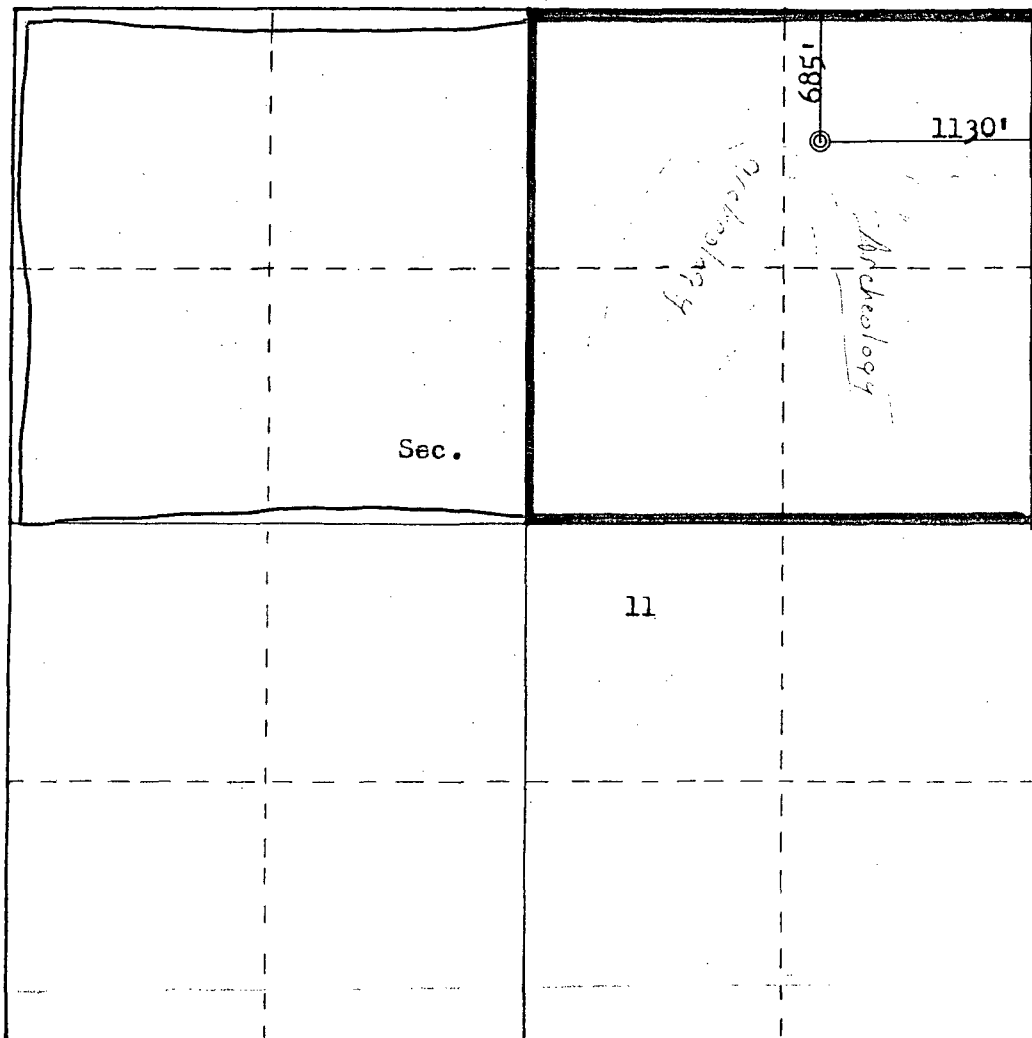
Operator <b>AMOCO PRODUCTION COMPANY</b>			Lease <b>A. L. ELLIOTT "A"</b>		Well No. <b>4E</b>
Unit Letter <b>A</b>	Section <b>11</b>	Township <b>29N</b>	Range <b>9W</b>	County <b>San Juan</b>	
Actual Footage Location of Well: <b>685</b> feet from the <b>North</b> line and <b>1130</b> feet from the <b>East</b> line					
Ground Level Elev: <b>6322</b>	Producing Formation <b>Basin Dakota</b>		Pool <b>Dakota</b>		Dedicated Acreage: <b>320</b> Acres

1. Outline the acreage dedicated to the subject well by colored pencil or hachure marks on the plat below.
2. If more than one lease is dedicated to the well, outline each and identify the ownership thereof (both as to working interest and royalty).
3. If more than one lease of different ownership is dedicated to the well, have the interests of all owners been consolidated by communitization, unitization, force-pooling, etc?

☐ Yes ☒ No If answer is "yes," type of consolidation \_\_\_\_\_

If answer is "no," list the owners and tract descriptions which have actually been consolidated. (Use reverse side of this form if necessary.) \_\_\_\_\_

No allowable will be assigned to the well until all interests have been consolidated (by communitization, unitization, forced-pooling, or otherwise) or until a non-standard unit, eliminating such interests, has been approved by the Commission.



CERTIFICATION

I hereby certify that the information contained herein is true and complete to the best of my knowledge and belief.

Name  
**B. D. Shaw**

Position  
**Adm. Supervisor**

Company  
**Amoco Production Co.**

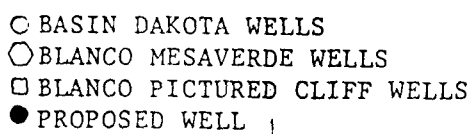
Date  
**4/6/85**

I hereby certify that the well location shown on this plat was plotted from field notes of actual surveys made by me or under my supervision, and that the same is true and correct to the best of my knowledge and belief.

Date Surveyed  
**April 1, 1985**

Registered Professional Engineer and Land Surveyor  
**Fred B. Kerry Jr.**

Certificate No. **4222**







Vicinity Map for  
AMOCO PRODUCTION COMPANY #4E A. L. ELLIOTT "A"  
685'FNL 1130'FEL Sec. 11-T29N-R9W  
SAN JUAN COUNTY, NEW MEXICO





STATE OF NEW MEXICO  
ENERGY AND MINERALS DEPARTMENT

OIL CONSERVATION DIVISION  
AZTEC DISTRICT OFFICE


2033

1000 RIO BRAZOS ROAD  
AZTEC, NEW MEXICO 87410  
(505) 334-6178

OIL CONSERVATION DIVISION  
BOX 2088  
SANTA FE, NEW MEXICO 87501

DATE 5-7-85

RE: Proposed MC \_\_\_\_\_  
Proposed DHC \_\_\_\_\_  
Proposed NSL X \_\_\_\_\_  
Proposed SWD \_\_\_\_\_  
Proposed WFX \_\_\_\_\_  
Proposed PMX \_\_\_\_\_



Gentlemen:

I have examined the application dated 4-12-85

for the Amoco A-L-ELLIOTT A#4E A-11-290-9W  
Operator Lease and Well No. Unit, S-T-R

and my recommendations are as follows:

Approve

Yours truly,

[Signature]

RETURN THIS COPY TO NMOCD.



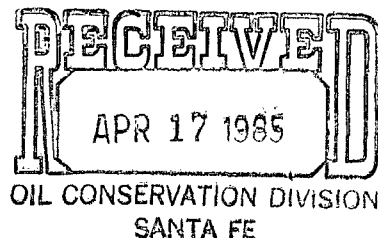
**Amoco Production Company**

Petroleum Center Building  
501 Airport Drive  
Farmington, New Mexico 87401  
505-325-8841

W. J. Holcomb  
District Manager

April 10, 1985

Mr. Gilbert Quintana  
New Mexico Oil Conservation Division  
P. O. Box 2088  
Santa Fe, NM 87501



File: DDL-396-400.1

Application for Unorthodox Location  
A. L. Elliott A No. 4E  
Basin Dakota Field  
San Juan County, New Mexico

Amoco Production Company hereby requests approval of an unorthodox well location for the A. L. Elliott A No. 4E. The proposed location is 685' FNL x 1130' FEL of Section 11, T29N, R9W, San Juan County, New Mexico.

This well was staked in the unorthodox location indicated above per the request of the B.I.A. in order to avoid an archeological site located in the southern area of the originally proposed well site. The original site was staked at 1040' FNL x 1460' FEL of Section 11, T29N, R9W, San Juan County, New Mexico.

A copy of this application is being sent by certified mail to the offset lease holders, Tenneco and El Paso Natural Gas Company, with the request that they furnish you a waiver of objection and return one copy of the same to me.

Sincerely,  
**Original Signed**  
W. J. Holcomb  
by BDS

LJM/ct

Attachments

cc: Mr. Ernie Bush  
New Mexico Oil Conservation Division  
1000 Rio Brazos Road  
Aztec, NM 87410

cc: R. J. Criswell  
Denver

J. D. Cutter  
Denver

Meridian Oil Inc hereby waives objection to Amoco's application for an unorthodox location as proposed above.

By: Don Reed

Date: 4-12-85