

**CAMERON OIL CO.
TRIO OIL CO.
PERSONS #2
Unit J, Sect. 27, T. 19 S., R. 36 E.
GPS: 32 37' 45" N & 103 20' 21" W**

FINAL REPORT



**Prepared by
Eddie Seay Consulting
September 2007**

September 3, 2007

NMOCD Environmental
ATTN: Larry Johnson
1625 N. French Drive
Hobbs, NM 88240


RE: Cameron Oil & Gas (Trio)
Persons #2
Remediation #1210

Mr. Johnson:

Cameron has completed the backfilling and leveling from the remediation of the above listed site. Caliche was put in the drive area and clean soil in the spill area on the pasture. Also during the remediation, some cleanup at the battery was conducted.

If you have any questions, please call.

Sincerely,

A handwritten signature in black ink, appearing to read "Eddie W. Seay". The signature is fluid and cursive, with a long, sweeping underline that extends to the right.

Eddie W. Seay, Agent
Eddie Seay Consulting
601 W. Illinois
Hobbs, NM 88242
(505)392-2236
seay04@leaco.net

cc: Cameron Oil & Gas

#1210

CAMERON OIL CO.

TRIO OIL CO.

PERSONS #2

Unit J, Sect. 27, T. 19 S., R. 36 E.

GPS: 32 37' 45" N & 103 20' 21" W

*OK - Chris Williams
for closure
7/2/07*

CLOSURE



**Prepared by
Eddie Seay Consulting
July 2007**

Feb. 15, 2007 9:33AM

OIL & GAS

NJ. 150

1210

District I
1624 N. French Dr., Hobbs, NM 88240
District II
1301 W. Grand Avenue, Artesia, NM 88210
District III
1000 Rio Brazos Road, Aztec, NM 87410
District IV
1220 S. St. Francis Dr., Santa Fe, NM 87505

State of New Mexico
Energy Minerals and Natural Resources

Oil Conservation Division
1220 South St. Francis Dr.
Santa Fe, NM 87505

Form C-141
Revised October 10, 2005

Submit 2 Copies to appropriate
District Office in accordance
with Rule 116 on back
side of form

Release Notification and Corrective Action

OPERATOR

☒ Initial Report ☐ Final Report

Name of Company - Evans Oil Company	Contact - James R. Evans
Address - P.O. Box 1076	Telephone No. (432) 557-5870 or (432) 561-5953
Facility Name - Persons Lease, well No. 2	Facility Type - Producing Oil & Gas Lease
Surface Owner - Ames Persons, in care of J.T. Cooper, P.O. Box 55, Monument, NM 88265	Mineral Owner - Various API # 30-025-04084

LOCATION OF RELEASE

Unit Letter	Section	Township	Range	Feet from the	North/South Line	Feet from the	East/West Line	County
I	27	19S	36E	1980'	F5L	1980'	FEL	Lea

Latitude N 32° 37' 45.4" Longitude W 103° 20' 20.9"

NATURE OF RELEASE

Type of Release - Produced fluid (Oil & Wt)	Volume of Release - 4 Bbls	Volume Recovered - 3 Bbls
Source of Release - Stuffing Box Leak	Date and Hour of Occurrence 12/23/06 (7AM to 3 PM)	Date and Hour of Discovery 12/23/06 (2 PM)
Was Immediate Notice Given? <input type="checkbox"/> Yes <input checked="" type="checkbox"/> No <input type="checkbox"/> Not Required	If YES, To Whom?	

By Whom?	Date and Hour
Was a Watercourse Reached? <input type="checkbox"/> Yes <input checked="" type="checkbox"/> No	If YES, Volume Impacting the Watercourse.

If a Watercourse was Impacted, Describe Fully. *

Initial Report, evacuation planned to determine impact.



Describe Cause of Problem and Remedial Action Taken. *

Stuffing box leak at well head after Lease Operator made property on 12/23/06. Lease Operator notified at approximately 3 PM, turned well off, repaired stuffing box, used vacuum truck and backhoe to remove fluid and soil impacted.


Describe Area Affected and Cleanup Action Taken. *



Approximate dimensions 12' x 20' with fluid spilling down access road to well. Vacuum truck removed oil & water from spill and hauled to public SWD. Backhoe & dump truck used to removed surface soil affected by spill. Produced water chlorides 112,000 ppm. Work Plan will be turned in after initial assessment; from Eddy Seay Environmental Consulting (505) 392-2236, fax - (505) 392-6949.

I hereby certify that the information given above is true and complete to the best of my knowledge and understand that pursuant to NMOCD rules and regulations all operators are required to report and/or file certain release notifications and perform corrective actions for releases which may endanger public health or the environment. The acceptance of a C-141 report by the NMOCD marked as "Final Report" does not relieve the operator of liability should their operations have failed to adequately investigate and remediate contamination that pose a threat to ground water, surface water, human health or the environment. In addition, NMOCD acceptance of a C-141 report does not relieve the operator of responsibility for compliance with any other federal, state, or local laws and/or regulations.

Signature: 	OIL CONSERVATION DIVISION	
Printed Name: James R. Evans	Approved by District Supervisor: 	
Title, Owner's Agent	Approval Date:	Expiration Date:
E-mail Address: jevans@ecgc.com	Conditions of Approval:	Attached <input type="checkbox"/>
Date: 2/15/07	Phone: (432) 561-5953 wk	

* Attach Additional Sheets If Necessary





District I
1625 N. French Dr., Hobbs, NM 88240
District II
1301 W. Grand Avenue, Artesia, NM 88210
District III
1000 Rio Brazos Road, Aztec, NM 87410
District IV
1220 S. St. Francis Dr., Santa Fe, NM 87505

State of New Mexico
Energy Minerals and Natural Resources
Oil Conservation Division
1220 South St. Francis Dr.
Santa Fe, NM 87505

#1210

Form C-141
Revised October 10, 2003

Submit 2 Copies to appropriate
District Office in accordance
with Rule 116 on back
side of form

Release Notification and Corrective Action

OPERATOR

☐ Initial Report ☒ Final Report

Name of Company	Cameron Oil & Gas (Trio)	Contact	David Sweeney
Address	Box 1456 Roswell N.M. 88202	Telephone No.	505-420-1108
Facility Name	Persons # 2	Facility Type	Pump Well

Surface Owner	J. Cooper	Mineral Owner	Various	Lease No.	API 30-025-04084
---------------	-----------	---------------	---------	-----------	------------------

LOCATION OF RELEASE

Unit Letter	Section	Township	Range	Feet from the	North/South Line	Feet from the	East/West Line	County
J	27	19	36	1980	S	1980	E	Lea

Latitude _____ Longitude _____

NATURE OF RELEASE

Type of Release	Production fluids	Volume of Release	4-64	Volume Recovered	0
Source of Release	Stuffing Box - Flow Line	Date and Hour of Occurrence		Date and Hour of Discovery	
Was Immediate Notice Given?	<input type="checkbox"/> Yes <input checked="" type="checkbox"/> No <input type="checkbox"/> Not Required	If YES, To Whom?			
By Whom?		Date and Hour			
Was a Watercourse Reached?	<input type="checkbox"/> Yes <input checked="" type="checkbox"/> No	If YES, Volume Impacting the Watercourse.			

If a Watercourse was Impacted, Describe Fully.*

Describe Cause of Problem and Remedial Action Taken.*

stuffing box leak covering location and drive area; stuffing box repaired
flow line leak over 20x30 - flow line replaced.

Describe Area Affected and Cleanup Action Taken.*

Both areas the soil was excavated and hauled and new soil
replaced. all OK.

I hereby certify that the information given above is true and complete to the best of my knowledge and understand that pursuant to NMOCD rules and regulations all operators are required to report and/or file certain release notifications and perform corrective actions for releases which may endanger public health or the environment. The acceptance of a C-141 report by the NMOCD marked as "Final Report" does not relieve the operator of liability should their operations have failed to adequately investigate and remediate contamination that pose a threat to ground water, surface water, human health or the environment. In addition, NMOCD acceptance of a C-141 report does not relieve the operator of responsibility for compliance with any other federal, state, or local laws and/or regulations.

Signature: <u>Eddie W. Seay</u>		OIL CONSERVATION DIVISION	
Printed Name: <u>Eddie W. Seay</u>		Approved by District Supervisor: <u>Chris Williams</u>	
Title: <u>Agent</u>		Approval Date: <u>9/6/07</u>	Expiration Date: <u>9/6/07</u>
E-mail Address: <u>seay_04@leas-net</u>		Conditions of Approval:	
Date: <u>9/3/07</u>	Phone: <u>392-2234</u>	Attached <input type="checkbox"/>	

* Attach Additional Sheets If Necessary