

Release May 23, 1985

By DEC

Ph. 505-622-1299



2709 Resolana Dr.
Roswell, NM 88201

JERRY W. LONG
CONSULTANT

May 2, 1985

RECEIVED

MAY - 3 1985

CONSERVATION DIV
SANTA FE

*NSL-2051
RULE-104F(I)*

DIRECTOR
Department of Energy and Minerals
Oil Conservation Division
P. O. Box 2088
Santa Fe, New Mexico 87501

*Wildcat Atoka -
Morrow Gas
Pool*

Re: Application for Unorthodox Gas Location

SPENCE ENERGY COMPANY

No.1 State "14"

SW/4 SW/4 Sec.14-9S-32E, Eddy County, New Mexico

*330 Acre dedication
w/2 Sect 14.*

Gentlemen:

You are respectfully requested to grant Administrative approval for an unorthodox location for the referenced wildcat gas well in accordance with Rule 104 F.

This well was drilled 330'FSL and 330'FWL of Sec.14, T.9S., R.32E. at a standard oil well location. The Devonian was perforated 11,055' to 11,060' and was determined to be non-commercial in that zone. The well was subsequently plugged back to the Atoka-Morrow zone, 10,030' to 10,036', where it appears to be a commercial gas well. Enclosed is a copy of C-101, Application to Plug Back and Amended Acreage Dedication Plat for the well.

Approval of this application would afford the applicant the opportunity to produce its just and equitable share of the gas from this undesignated pool and prevent the economic waste caused by drilling of unnecessary wells.

The offset owners of mineral interests and the Bureau of Land Management have been furnished a copy of this application by certified mail. A request for waiver of objection to this application has been furnished to each offset owner. Attached is a copy of a land ownership map indicating offset operators as follows:

GULF OIL CORPORATION
P. O. Box 2100
Houston, Texas 77001

V-F PETROLEUM, INC.
One Marienfeld Place, Ste.580
Midland, Texas 79701

STALLWORTH OIL & GAS, INC.
Box 479, 900 Hartford Bldg.
Dallas, Texas 75221

Eileen M. Grooms
P. O. Box 908
Roswell, New Mexico 88201

C.H. Davis
P. O. Box 539
Evergreen, CO 80439

Glenna Fay Davis
301 Ocean Ave., Apt. 24
Santa Monica, CA 90405

H.C. Hood and Helen B. Hood, Estate
P. O. Box 1540
Midland, Texas 79702

AMOCO PRODUCTION COMPANY
Box 3092
Houston, Texas 77001

Roy Garner
P. O. Box 1733
Midland, Texas 79702

First Interstate Bank of Lea County, Trust
U/W James V. Linam
P. O. Box 400
Hobbs, New Mexico 88240

Thelma Linama Weber
P. O. Box 743
Hobbs, New Mexico 88240

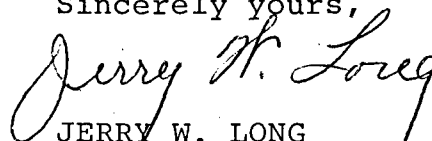
ENSERCH EXPLORATION, INC.
1817 Wood Street
Box 2649
Dallas, Texas 75201

BUREAU OF LAND MANAGEMENT
P. O. Box 1397
Roswell, New Mexico 88201

NEW MEXICO STATE LAND OFFICE
Oil and Gas Division
P. O. Box 1148
Santa Fe, New Mexico 87501

Please expedite your approval of this request in order to permit early connection of the well to a sales line.

Sincerely yours,



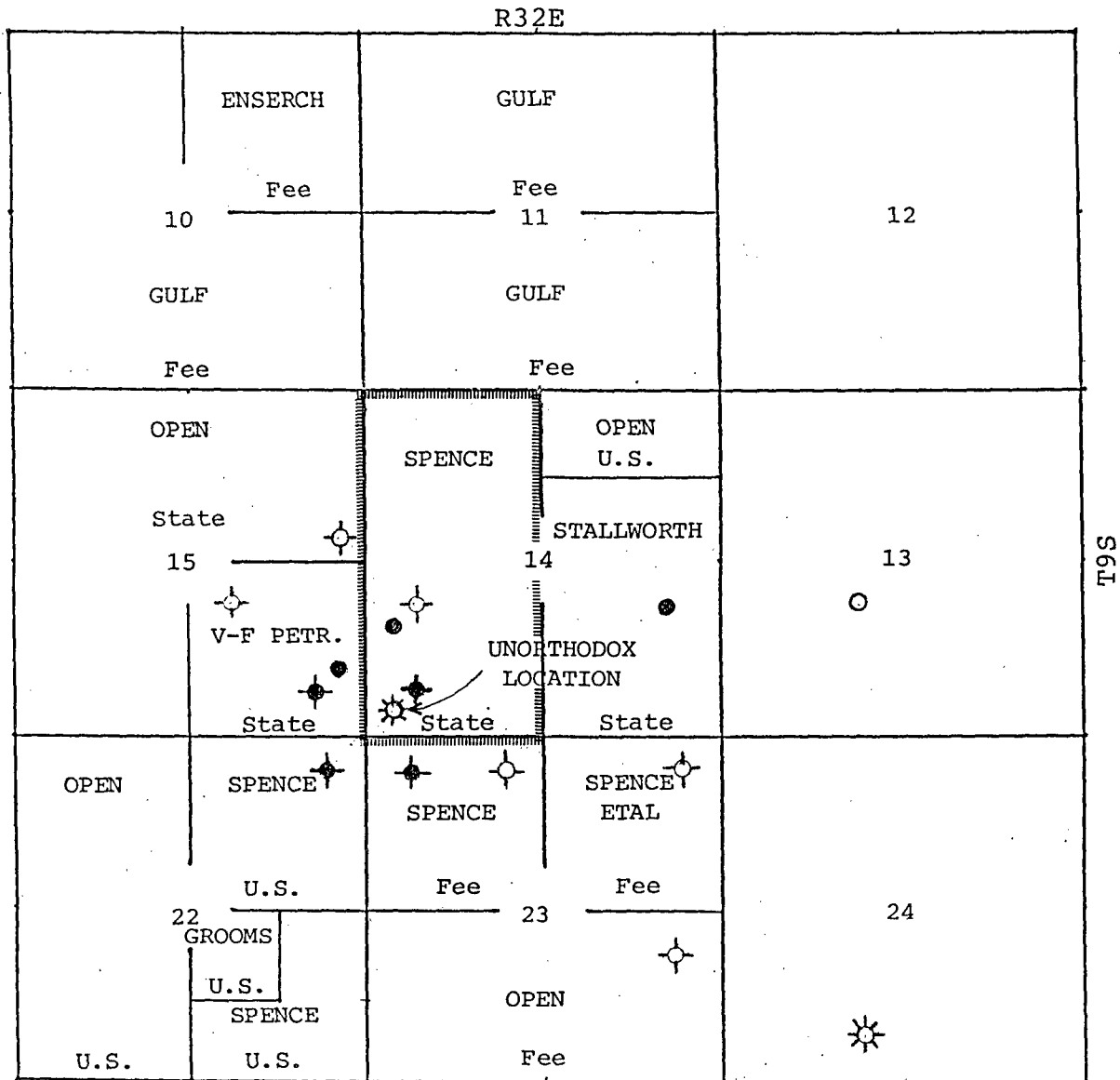
JERRY W. LONG

Agent for: SPENCE ENERGY COMPANY

JWL/b11

UNORTHODOX GAS WELL LOCATION

SPENCE ENERGY COMPANY
 No.1 State "14"
 330'FSL 330'FWL Sec.14-9S-32E
 Eddy County, N.M.



OWNERSHIP PLAT

NO. OF COPIES RECEIVED	
DISTRIBUTION	
SANTA FE	
FILE	
U.S.G.S.	
LAND OFFICE	
OPERATOR	

5A. Indicate Type of Lease	
STATE <input checked="" type="checkbox"/>	FEED <input type="checkbox"/>
5. State Oil & Gas Lease No.	
LG 6326	

APPLICATION FOR PERMIT TO DRILL, DEEPEN, OR PLUG BACK

1a. Type of Work		7. Unit Agreement Name	
b. Type of Well DRILL <input type="checkbox"/> DEEPEN <input type="checkbox"/> PLUG BACK <input checked="" type="checkbox"/> OIL WELL <input type="checkbox"/> GAS WELL <input checked="" type="checkbox"/> OTHER <input type="checkbox"/> SINGLE ZONE <input checked="" type="checkbox"/> MULTIPLE ZONE <input type="checkbox"/>		8. Farm or Lease Name State "14"	
2. Name of Operator SPENCE ENERGY COMPANY		9. Well No. 1 API 30-025-2971	
3. Address of Operator 4849 Greenville Ave., 381 Two Energy Square Dallas, Texas 75206		10. Field and Pool, or Wildcat Wildcat-Morrow	
4. Location of Well UNIT LETTER M LOCATED 330' FEET FROM THE South LINE AND 330' FEET FROM THE West LINE OF SEC. 14 TWP. 9S RGE. 32E NMPM		12. County Lea	
19. Proposed Depth 10,100'		19A. Formation Morrow	20. Rotary or C.T. Rotary
21. Elevations (show whether DF, KT, etc.) 4326' GL	21A. Kind & Status Plug. Bond Blanket	21B. Drilling Contractor NORTON Rig #11	22. Approx. Date Work will start April 26, 1985

23.

PROPOSED CASING AND CEMENT PROGRAM

SIZE OF HOLE	SIZE OF CASING	WEIGHT PER FOOT	SETTING DEPTH	SACKS OF CEMENT	EST. TOP

13-3/8" Surface casing has been cemented at 400' with 425 sx.

8-5/8" Intermediate casing has been cemented at 3800' with 100 sx.

5-1/2" Production casing was cemented at 11,111' and perforated from 11,055' to 11,060' to test Devonian. Tested wet.

Propose to place 5 sx (45') plug on top of CIPB at 11,000'.

Perforate Morrow 10,030' to 10,040' and attempt gas well completion.

If commercial, Administrative approval of unorthodox gas well location will be requested.

Gas is not dedicated.

IN ABOVE SPACE DESCRIBE PROPOSED PROGRAM; IF PROPOSAL IS TO DEEPEN OR PLUG BACK, GIVE DATA ON PRESENT PRODUCTIVE ZONE AND PROPOSED NEW PRODUCTIVE ZONE. GIVE BLOWOUT PREVENTER PROGRAM, IF ANY.

I hereby certify that the information above is true and complete to the best of my knowledge and belief.

Signed Jerry W. Long Title Agent Date April 26, 1985
(This space for State Use)

APPROVED BY [Signature] DISTRICT 1 SUPERVISOR DATE APR 30 1985
CONDITIONS OF APPROVAL, IF ANY:

All distances must be from the outer boundaries of the Section.

Operator SPENCE ENERGY COMPANY			Lease State "14"		Well No. 1
Unit Letter M	Section 14	Township 9S	Range 32E	County Lea	
Actual Postage Location of Well: 330' feet from the South line and 330' feet from the West line					
Ground Level Elev. 4326'	Producing Formation Morrow		Pool Wildcat Gas		Dedicated Acreage: 320 Acres

1. Outline the acreage dedicated to the subject well by colored pencil or hatchure marks on the plat below.
2. If more than one lease is dedicated to the well, outline each and identify the ownership thereof (both as to working interest and royalty). SINGLE LEASE
3. If more than one lease of different ownership is dedicated to the well, have the interests of all owners been consolidated by communitization, unitization, force-pooling, etc?

☐ Yes ☐ No If answer is "yes," type of consolidation _____

If answer is "no," list the owners and tract descriptions which have actually been consolidated. (Use reverse side of this form if necessary.) _____

No allowable will be assigned to the well until all interests have been consolidated (by communitization, unitization, forced-pooling, or otherwise) or until a non-standard unit, eliminating such interests, has been approved by the Division.

CERTIFICATION

I hereby certify that the information contained herein is true and complete to the best of my knowledge and belief.

Jerry W. Long
Name **JERRY W. LONG**

Position
Agent

Company
SPENCE ENERGY COMPANY

Date
April 26, 1985

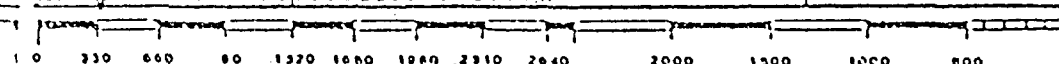
I hereby certify that the well location shown on this plat was plotted from field notes of actual surveys made by me or under my supervision, and that the same is true and correct to the best of my knowledge and belief.

SEE PREVIOUS PLAT

Date Surveyed _____

Registered Professional Engineer
and/or Land Surveyor

Certificate No. _____





JERRY W. LONG
CONSULTANT

2709 Resolana Dr.
Roswell, NM 88201

May 16, 1985

DIRECTOR
Department of Energy and Minerals
New Mexico Oil Conservation Division
P. O. Box 2088
Santa Fe, New Mexico 87501

Re: Amended Application for Unorthodox Gas Location
SPENCE ENERGY COMPANY
No.1 State "14"
SW/4SW/4 Sec.14-9S-32E, Lea County, New Mexico

Gentlemen:

You are respectfully requested to grant Administrative approval for an unorthodox location for the referenced wildcat gas well in accordance with Rule 104 F.

This well was drilled 330' FSL and 330' FWL of Sec.14, T.9S., R.32E. at a standard oil well location. The Devonian was perforated 11,055' to 11,060' and was determined to be non-commercial in that zone. The well was subsequently plugged back to the Atoka-Morrow zone, 10,030' to 10,036', where it appears to be a commercial gas well. Enclosed is a copy of C-101, Application to Plug Back and Amended Acreage Dedication Plat for the well.

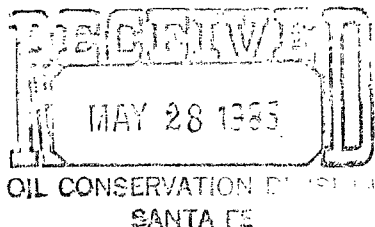
Approval of this application would afford the applicant the opportunity to produce its just and equitable share of the gas from this undesignated pool and prevent the economic waste caused by drilling of unnecessary wells.

The offset owners of mineral interests and the Bureau of Land Management have been furnished a copy of this application by certified mail. A request for waiver of objection to this application has been furnished to each offset owner. Attached is a copy of a land ownership map indicating offset operators as follows:

GULF OIL CORPORATION
P. O. Box 2100
Houston, Texas 77001

V-F PETROLEUM, INC.
One Marienfeld Place, Ste.580
Midland, Texas 79701

Ph. 505-622-1299



JERRY W. LONG
CONSULTANT

May 16, 1985

2709 Resolana Dr.
Roswell, NM 88201

84-NM-10

DEPCO, INC.
1000 Petroleum Building
Denver, CO 80202

Re: Waiver of Objection to Unorthodox Location
SPENCE ENERGY COMPANY
NO.1 STATE "14"
SW/4SW/4 SEC.14-9S-32E, Lea County, New Mexico

Gentlemen:

Please consider the enclosed referenced application.

If you offer no objection to the application, we would appreciate your execution of a waiver of objection to it in the space below. Please send one executed copy to the NMOCD in the enclosed envelope, returning one executed copy to me and retaining one copy for your files.

We would appreciate a timely response to this request.

Sincerely yours,

JERRY W. LONG
Agent for: SPENCE ENERGY COMPANY

JWL/b11

The undersigned has no objection to the application for an unorthodox location for the referenced well.

DEPCO, INC.

by: S. F. Reiger

Date: 5-21-85



JERRY W. LONG
CONSULTANT

May 2, 1985

NEW MEXICO STATE LAND OFFICE
Oil and Gas Division
P. O. Box 1148
Santa Fe, New Mexico 87501

MAY 6 1985

RECEIVED

Re: Waiver of Objection to Unorthodox Location
SPENCE ENERGY COMPANY
NO.1 STATE "14"
SW/4 SW/4 SEC.14-9S-32E, Lea County, New Mexico

Gentlemen:

Please consider the enclosed referenced application.

If you offer no objection to the application, we would appreciate your execution of a waiver of objection to it in the space below. Please send one executed copy to the NMOCD in the enclosed envelope, returning one executed copy to me and retaining one copy for your files.

We would appreciate a timely response to this request.

Sincerely yours,

JERRY W. LONG
Agent for: SPENCE ENERGY COMPANY

JWL/bl1

The undersigned has no objection to the application for an unorthodox location for the referenced well.

NEW MEXICO STATE LAND OFFICE
by: _____

Date: _____



TONEY ANAYA
GOVERNOR

STATE OF NEW MEXICO
ENERGY AND MINERALS DEPARTMENT
OIL CONSERVATION DIVISION

50 YEARS



1935 - 1985

POST OFFICE BOX 2088
STATE LAND OFFICE BUILDING
SANTA FE, NEW MEXICO 87501
(505) 827-5800

June 20, 1985

First Interstate Bank of Lea County
Trust Division
P. O. Box 400
Hobbs, NM 88240

Attention: Mr. James D. Hill
Senior Vice President

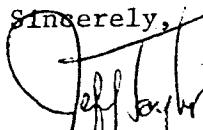
RE: Unorthodox Location, Spence
Energy Company, No. 1 State
"14" Section 14, T9S, R32E
Lea County, New Mexico

Dear Mr. Hill:

We have received your letter dated June 13, 1985 stating your objection to the above-referenced application for a non-standard gas well location. According to the Oil Conservation Division's Rules and Regulations, specifically Rule 104 F IV, an applicant seeking approval of an unorthodox well location must notify all offset operators of his intention. After such notification has taken place, offset operators have twenty days in which to respond to the application, either by signing a waiver of objection or by entering an objection.

Since notice of the application was sent to you by the applicant on May 3, 1985, your objection dated June 13, 1985 is not timely. Moreover, because your objection was not received within twenty days of notice to you of the application, and because no other offset operators objected, the application has been granted administratively. A copy of the approval is enclosed.

If you have any questions regarding this matter, please feel free to contact me at the above number.

Sincerely,

Jeff Taylor
General Counsel

JT/bok

P 004 864 725

RECEIPT FOR CERTIFIED MAIL

NO INSURANCE COVERAGE PROVIDED
NOT FOR INTERNATIONAL MAIL

(See Reverse)

Sent to	
STALLWORTH OIL & GAS, INC.	
Street and No.	
900 HARFORD BLDG. BOX 479	
P.O., State and ZIP Code	
DALLAS, TEXAS 75221	
Postage	\$ 39
Certified Fee	75
Special Delivery Fee	
Restricted Delivery Fee	
Return Receipt Showing to whom and Date Delivered	
Return receipt showing to whom, Date, and Address of Delivery	
TOTAL Postage and Fees	\$ 1.14
Postmark or Date	
MAY 1985	

P 004 864 728

RECEIPT FOR CERTIFIED MAIL

NO INSURANCE COVERAGE PROVIDED
NOT FOR INTERNATIONAL MAIL

(See Reverse)

Sent to	
GLENN A FAY DAVIS	
Street and No.	
301 OCEAN AVE., APT. 24	
P.O., State and ZIP Code	
SANTA MONICA, CA 90405	
Postage	\$ 39
Certified Fee	75
Special Delivery Fee	
Restricted Delivery Fee	
Return Receipt Showing to whom and Date Delivered	
Return receipt showing to whom, Date, and Address of Delivery	
TOTAL Postage and Fees	\$ 1.14
Postmark or Date	
MAY 1985	

P 004 864 724

RECEIPT FOR CERTIFIED MAIL

NO INSURANCE COVERAGE PROVIDED
NOT FOR INTERNATIONAL MAIL

(See Reverse)

Sent to	
V-F PETROLEUM, INC.	
Street and No.	
STE. 580 ONE MARIENFELD PLACE,	
P.O., State and ZIP Code	
MIDLAND, TX 79701	
Postage	\$ 39
Certified Fee	75
Special Delivery Fee	
Restricted Delivery Fee	
Return Receipt Showing to whom and Date Delivered	
Return receipt showing to whom, Date, and Address of Delivery	
TOTAL Postage and Fees	\$ 1.14
Postmark or Date	
MAY 1985	

PS Form 3800, Feb. 1982

★ U.S.G.P.O. 1984-446-014

PS Form 3800, Feb. 1982

P 004 864 723

RECEIPT FOR CERTIFIED MAIL

NO INSURANCE COVERAGE PROVIDED
NOT FOR INTERNATIONAL MAIL

(See Reverse)

Sent to	
GULF OIL CORPORATION	
Street and No.	
P.O. BOX 2100	
P.O., State and ZIP Code	
HOUSTON, TX 77001	
Postage	\$ 39
Certified Fee	75
Special Delivery Fee	
Restricted Delivery Fee	
Return Receipt Showing to whom and Date Delivered	
Return receipt showing to whom, Date, and Address of Delivery	
TOTAL Postage and Fees	\$ 1.14
Postmark or Date	
MAY 1985	

PS Form 3800, Feb. 1982

★ U.S.G.P.O. 1984-446-014

PS Form 3800, Feb. 1982

P 004 864 727

RECEIPT FOR CERTIFIED MAIL

NO INSURANCE COVERAGE PROVIDED
NOT FOR INTERNATIONAL MAIL

(See Reverse)

Sent to	
C. H. DAVIS	
Street and No.	
P. O. BOX 539	
P.O., State and ZIP Code	
EVERGREEN, CO 80439	
Postage	\$ 39
Certified Fee	75
Special Delivery Fee	
Restricted Delivery Fee	
Return Receipt Showing to whom and Date Delivered	
Return receipt showing to whom, Date, and Address of Delivery	
TOTAL Postage and Fees	\$ 1.14
Postmark or Date	
MAY 1985	

★ U.S.G.P.O. 1984-446-014

PS Form 3800, Feb. 1982

P 004 864 726

RECEIPT FOR CERTIFIED MAIL

NO INSURANCE COVERAGE PROVIDED
NOT FOR INTERNATIONAL MAIL

(See Reverse)

Sent to	
EILEEN M. GROOMS	
Street and No.	
P.O. BOX 908	
P.O., State and ZIP Code	
ROSWELL, N.M. 88201	
Postage	\$ 39
Certified Fee	75
Special Delivery Fee	
Restricted Delivery Fee	
Return Receipt Showing to whom and Date Delivered	
Return receipt showing to whom, Date, and Address of Delivery	
TOTAL Postage and Fees	\$ 1.14
Postmark or Date	
MAY 1985	

★ U.S.G.P.O. 1984-446-014

PS Form 3800, Feb. 1982

P 004 864 736

RECEIPT FOR CERTIFIED MAIL

NO INSURANCE COVERAGE PROVIDED
NOT FOR INTERNATIONAL MAIL

(See Reverse)

★ U.S.G.P.O. 1984-446-014

PS Form 3800, Feb. 1982

NEW MEXICO STATE LAND OFFICE OIL AND GAS DIVISION	
Street and No. P. O. BOX 1148	
P.O., State and ZIP Code SANTA FE, N.M. 87501	
Postage	\$ 39
Certified Fee	75
Special Delivery Fee	
Restricted Delivery Fee	
Return Receipt Showing to whom and Date Delivered	
Return receipt showing to whom, Date, and Address of Delivery	
TOTAL Postage and Fees	\$ 1.14
Postmark or Date	

P 004 864 735

RECEIPT FOR CERTIFIED MAIL

NO INSURANCE COVERAGE PROVIDED
NOT FOR INTERNATIONAL MAIL

(See Reverse)

★ U.S.G.P.O. 1984-446-014

PS Form 3800, Feb. 1982

Sent to BUREAU OF LAND MANAGEMENT	
Street and No. P. O. BOX 1397	
P.O., State and ZIP Code ROSWELL, NEW MEXICO 88201	
Postage	\$ 39
Certified Fee	75
Special Delivery Fee	
Restricted Delivery Fee	
Return Receipt Showing to whom and Date Delivered	
Return receipt showing to whom, Date, and Address of Delivery	
TOTAL Postage and Fees	\$ 1.14
Postmark or Date	

P 165 404 418

RECEIPT FOR CERTIFIED MAIL

NO INSURANCE COVERAGE PROVIDED
NOT FOR INTERNATIONAL MAIL

(See Reverse)

★ U.S.G.P.O. 1984-446-014

PS Form 3800, Feb. 1982

Sent to Depco, Inc	
Street and No. 1000 Petroleum Bldg	
P.O., State and ZIP Code Denver, CO 80202	
Postage	\$ 39
Certified Fee	75
Special Delivery Fee	
Restricted Delivery Fee	
Return Receipt Showing to whom and Date Delivered	
Return receipt showing to whom, Date, and Address of Delivery	
TOTAL Postage and Fees	\$ 1.14
Postmark or Date ROSWELL, NM MAY 18 1985 88201	

P 165 404 417

RECEIPT FOR CERTIFIED MAIL

NO INSURANCE COVERAGE PROVIDED
NOT FOR INTERNATIONAL MAIL

(See Reverse)

★ U.S.G.P.O. 1984-446-014

PS Form 3800, Feb. 1982

Sent to Mr. Bonds and Cape	
Street and No. Box 205	
P.O., State and ZIP Code TATUM, NM	
Postage	\$ 56
Certified Fee	75
Special Delivery Fee	
Restricted Delivery Fee	
Return Receipt Showing to whom and Date Delivered	
Return receipt showing to whom, Date, and Address of Delivery	
TOTAL Postage and Fees	\$ 1.41
Postmark or Date TATUM, NM MAY 18 1985 88201	

P 004 864 731

RECEIPT FOR CERTIFIED MAIL

NO INSURANCE COVERAGE PROVIDED
NOT FOR INTERNATIONAL MAIL

(See Reverse)

Sent to ROY GARNER	
Street and No. P. O. BOX 1733	
P.O., State and ZIP Code MIDLAND, TEXAS 79702	
Postage	\$ 39
Certified Fee	75
Special Delivery Fee	
Restricted Delivery Fee	
Return Receipt Showing to whom and Date Delivered	
Return receipt showing to whom, Date, and Address of Delivery	
TOTAL Postage and Fees	\$ 1.14
Postmark or Date 1985 88201	

P 004 864 730

RECEIPT FOR CERTIFIED MAIL

NO INSURANCE COVERAGE PROVIDED
NOT FOR INTERNATIONAL MAIL

(See Reverse)

★ U.S.G.P.O. 1984-446-014 PS Form 3800, Feb. 1982	Sent to AMOCO PRODUCTION COMPANY	
	Street and No. BOX 3092	
	P.O., State and ZIP Code HOUSTON, TEXAS 77001	
	Postage	\$ 39
	Certified Fee	75
	Special Delivery Fee	
	Restricted Delivery Fee	
	Return Receipt Showing to whom and Date Delivered	
	Return receipt showing to whom, Date, and Address of Delivery	
	TOTAL Postage and Fees	\$ 1.14
	Postmark or Date 1985 88201	

P 004 864 729

RECEIPT FOR CERTIFIED MAIL

NO INSURANCE COVERAGE PROVIDED
NOT FOR INTERNATIONAL MAIL

(See Reverse)

★ U.S.G.P.O. 1984-446-014 PS Form 3800, Feb. 1982	Sent to H.C. HOOD AND HELEN B. HOOD, ESTATE	
	Street and No. P. O. BOX 1540	
	P.O., State and ZIP Code MIDLAND, TEXAS 79702	
	Postage	\$ 39
	Certified Fee	75
	Special Delivery Fee	
	Restricted Delivery Fee	
	Return Receipt Showing to whom and Date Delivered	
	Return receipt showing to whom, Date, and Address of Delivery	
	TOTAL Postage and Fees	\$ 1.14
	Postmark or Date 1985 88201	

P 004 864 734

RECEIPT FOR CERTIFIED MAIL

NO INSURANCE COVERAGE PROVIDED
NOT FOR INTERNATIONAL MAIL

(See Reverse)

Sent to ENSERCH EXPLORATION, INC.	
Street and No. 1817 WOOD STREET BOX 2649	
P.O., State and ZIP Code DALLAS, TEXAS 75201	
Postage	\$ 39
Certified Fee	75
Special Delivery Fee	
Restricted Delivery Fee	
Return Receipt Showing to whom and Date Delivered	
Return receipt showing to whom, Date, and Address of Delivery	
TOTAL Postage and Fees	\$ 1.14
Postmark or Date 1985 88201	

P 004 864 733

RECEIPT FOR CERTIFIED MAIL

NO INSURANCE COVERAGE PROVIDED
NOT FOR INTERNATIONAL MAIL

(See Reverse)

★ U.S.G.P.O. 1984-446-014 PS Form 3800, Feb. 1982	Sent to THELMA LINAMA WEBER	
	Street and No. P. O. BOX 743	
	P.O., State and ZIP Code HOBBS, NEW MEXICO 88240	
	Postage	\$ 39
	Certified Fee	75
	Special Delivery Fee	
	Restricted Delivery Fee	
	Return Receipt Showing to whom and Date Delivered	
	Return receipt showing to whom, Date, and Address of Delivery	
	TOTAL Postage and Fees	\$ 1.14
	Postmark or Date 1985 88201	


P 004 864 732

RECEIPT FOR CERTIFIED MAIL

NO INSURANCE COVERAGE PROVIDED
NOT FOR INTERNATIONAL MAIL

(See Reverse)

★ U.S.G.P.O. 1984-446-014 PS Form 3800, Feb. 1982	Sent to FIRST INTERSTATE BANK OF LEA COUNTY, TRUST U/W JAMES V. LINAM	
	Street and No. P. O. BOX 400	
	P.O., State and ZIP Code HOBBS, NEW MEXICO 88240	
	Postage	\$ 39
	Certified Fee	75
	Special Delivery Fee	
	Restricted Delivery Fee	
	Return Receipt Showing to whom and Date Delivered	
	Return receipt showing to whom, Date, and Address of Delivery	
	TOTAL Postage and Fees	\$ 1.14
	Postmark or Date 1985 88201	



OIL CONSERVATION DIVISION
- SANTA FE



JERRY W. LONG
CONSULTANT

2709 Resolana Dr.
Roswell, NM 88201

May 16, 1985

Director
Department of Energy and Minerals
New Mexico Oil Conservation Division
P. O. Box 2088
Santa Fe, New Mexico 87501-2088

Re: Application for Unorthodox Gas Well Location
SPENCE ENERGY COMPANY No.1 State "14"
SW/4SW/4 Sec.14-9S-32E, Lea County, New Mexico

Gentlemen:

It is respectfully requested that referenced Application dated May 2, 1985 be modified to indicate current ownerships and addresses, in accordance with attached Amended Application and Ownership Map.

A copy of the Amended Application and Request for Waiver of Objection were sent by Certified mail on May 16, 1985 to the affected owners of mineral interests.

Your early Administrative approval is appreciated.

Sincerely yours,

JERRY W. LONG
Agent for:
SPENCE ENERGY COMPANY
4849 Greenville Ave.
381 Two Energy Square
Dallas, Texas 75206

JWL/bl1

Doyle Bonds
Benton Cope
P. O. Box 205
Tatum, New Mexico 88267

DEPCO, INC.
1000 Petroleum Bldg.
Denver, CO 80202

Eileen M. Grooms
P. O. Box 908
Roswell, New Mexico 88201

C.H. Davis
P. O. Box 539
Evergreen, CO 80439

Glenna Fay Davis
301 Ocean Ave., Apt. 24
Santa Monica, CA 90405

H.C. Hood and Helen B. Hood, Estate
P. O. Box 1540
Midland, Texas 79702

AMOCO PRODUCTION COMPANY
Box 3092
Houston, Texas 77001

Roy Garner
P. O. Box 1733
Midland, Texas 79702

First Interstate Bank of Lea County, Trust
U/W James V. Linam
P. O. Box 400
Hobbs, New Mexico 88240

Thelma Linam Webber
P. O. Box 743
Hobbs, New Mexico 88240

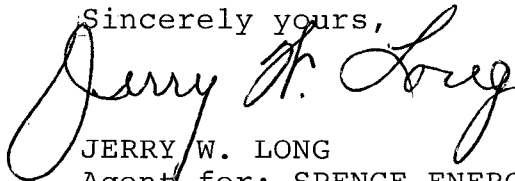
ENSERCH EXPLORATION, INC.
1817 Wood Street
Box 2649
Dallas, Texas 75201

BUREAU OF LAND MANAGEMENT
P. O. Box 1397
Roswell, New Mexico 88201

NEW MEXICO STATE LAND OFFICE
Oil and Gas Division
P. O. Box 1148
Santa Fe, New Mexico 87501

Please expedite your approval of this request in order to permit early connection of the well to a sales line.

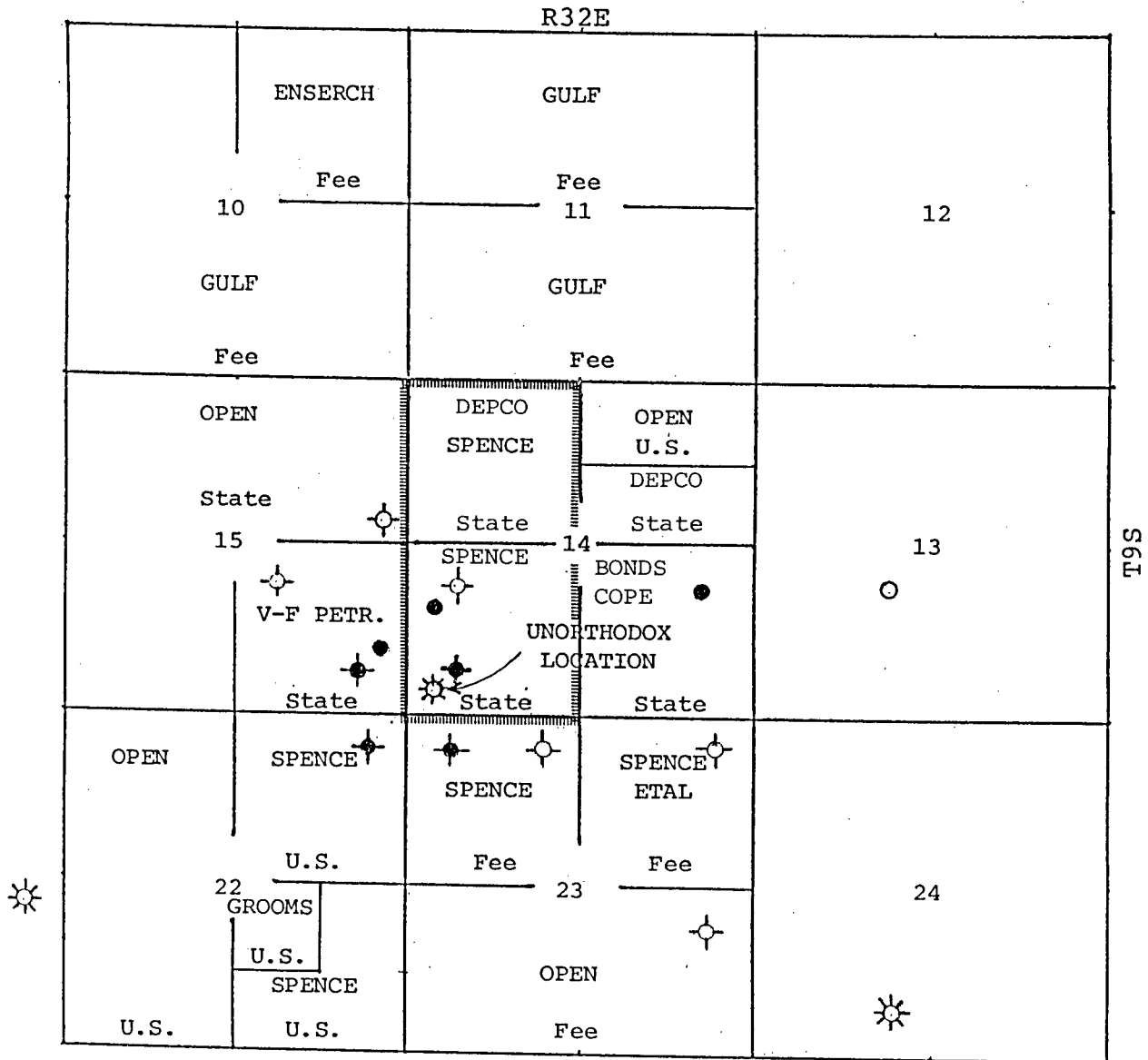
Sincerely yours,




JERRY W. LONG
Agent for: SPENCE ENERGY COMPANY

UNORTHODOX GAS WELL LOCATION

SPENCE ENERGY COMPANY
No.1 State "14"
330'FSL 330'FWL Sec.14-9S-32E
Lea County, N.M.



OWNERSHIP PLAT



JERRY W. LONG
CONSULTANT

May 15, 1985

District Supervisor
NEW MEXICO OIL CONSERVATION DIVISION
P. O. Box 1980
Hobbs, New Mexico 88241-1980

Re: SPENCE ENERGY COMPANY
No.1 State "14"
Unit Letter M, Sec.14-9S-32E
Lea County, New Mexico
Lease V-642

Gentlemen:

Attached are revised Forms C-101 and C-102 for plugging back of referenced well. Recent information indicates that the well is located on Lease V-642 and the NW $\frac{1}{4}$ Sec.14 is Lease LG 6326. Spence Energy Company is the lessee of V-642 and has a Farmout of the NW $\frac{1}{4}$ Sec.14. A Communitization Agreement is being prepared for the W $\frac{1}{2}$ Sec.14.

A copy of Revised Form C-101 and C-102 will be mailed to your Santa Fe Office to replace the forms that were previously filed with an Application for Unorthodox Gas Well Location.

Sincerely yours,

JERRY W. LONG
Agent for:
SPENCE ENERGY COMPANY

JWL/bll

NO. OF COPIES RECEIVED	
DISTRIBUTION	
SANTA FE	
FILE	
U.S.G.S.	
LAND OFFICE	
OPERATOR	

5A. Indicate Type of Lease
STATE <input checked="" type="checkbox"/> REC <input type="checkbox"/>
5. State Oil & Gas Lease No.
V-642

APPLICATION FOR PERMIT TO DRILL, DEEPEN, OR PLUG BACK

1a. Type of Work <u>REVISED APPLICATION</u>				7. Unit Agreement Name	
b. Type of Well DRILL <input type="checkbox"/> DEEPEN <input type="checkbox"/> PLUG BACK <input checked="" type="checkbox"/> OIL WELL <input type="checkbox"/> GAS WELL <input checked="" type="checkbox"/> OTHER <input type="checkbox"/> SINGLE ZONE <input checked="" type="checkbox"/> MULTIPLE ZONE <input type="checkbox"/>				8. Farm or Lease Name State "14"	
2. Name of Operator SPENCE ENERGY COMPANY				9. Well No. 1 API 30-025-2971	
3. Address of Operator 4849 Greenville Ave., 381 Two Energy Square Dallas, Texas 75206				10. Field and Pool, or Wildcat Wildcat-Morrow	
4. Location of Well UNIT LETTER <u>M</u> LOCATED <u>330'</u> FEET FROM THE <u>South</u> LINE AND <u>330'</u> FEET FROM THE <u>West</u> LINE OF SEC. <u>14</u> TWP. <u>9S</u> RGE. <u>32E</u> NMPM				12. County Lea	
19. Proposed Depth <u>10,100'</u>				19A. Formation Morrow	
20. Rotary or C.T. Rotary					
21. Elevations (show whether DF, RT, etc.) <u>4326' GL</u>		21A. Kind & Status Plug. Bond Blanket		21B. Drilling Contractor Norton Rig #11	
				22. Approx. Date Work will start April 26, 1985	

PROPOSED CASING AND CEMENT PROGRAM

SIZE OF HOLE	SIZE OF CASING	WEIGHT PER FOOT	SETTING DEPTH	SACKS OF CEMENT	EST. TOP

* Revised To Correct Lease No.

13-3/8" Surface casing has been cemented at 400' with 425 sx.
8-5/8" Intermediate casing has been cemented at 3800' with 100 sx
5-1/2" Production casing was cemented at 11,111' and perforated from
11,055' to 11,060' to test Devonian. Tested wet.

Propose to place 5 sx (45') plug on top of CIBP at 11,000'.
Perforate Morrow 10,030' to 10,040' and attempt gas well completion.

If commercial, Administrative approval of unorthodox gas well location
will be requested.

Gas is not dedicated.

IN ABOVE SPACE DESCRIBE PROPOSED PROGRAM; IF PROPOSAL IS TO DEEPEN OR PLUG BACK, GIVE DATA ON PRESENT PRODUCTIVE ZONE AND PROPOSED NEW PRODUCTIVE ZONE. GIVE BLOWOUT PREVENTER PROGRAM, IF ANY.

I hereby certify that the information above is true and complete to the best of my knowledge and belief.

Signed Jerry W. Long Title Agent Date May 15, 1985
(This space for State Use)

APPROVED BY _____ TITLE _____ DATE _____

CONDITIONS OF APPROVAL, IF ANY:

All distances must be from the outer boundaries of the Section.

Operator SPENCE ENERGY COMPANY			Lease State "14"		Well No. 1
Unit Letter M	Section 14	Township 9S	Range 32E	County Lea	
Actual Postage Location of Well: 330' feet from the South line and 330' feet from the West line					
Ground Level Elev. 4326'	Producing Formation Morrow		Pool Wildcat Gas		Dedicated Acreage: 320 Acres

1. Outline the acreage dedicated to the subject well by colored pencil or hatchure marks on the plat below.
2. If more than one lease is dedicated to the well, outline each and identify the ownership thereof (both as to working interest and royalty).
3. If more than one lease of different ownership is dedicated to the well, have the interests of all owners been consolidated by communitization, unitization, force-pooling, etc?

☒ Yes ☐ No If answer is "yes," type of consolidation COMMUNITIZATION PENDING


If answer is "no," list the owners and tract descriptions which have actually been consolidated. (Use reverse side of this form if necessary.)

No allowable will be assigned to the well until all interests have been consolidated (by communitization, unitization, forced-pooling, or otherwise) or until a non-standard unit, eliminating such interests, has been approved by the Division.

<p align="center">AMENDED ACREAGE DEDICATION</p> <p>State Lease LG-6326</p> <p>Lessee - Depco, Inc. Farmoutee - Spence R.I. - New Mexico</p> <p>State Lease V-642</p> <p>Lessee - Spence W.I. - Spence R.I. - New Mexico</p>	<p align="center">CERTIFICATION</p> <p>I hereby certify that the information contained herein is true and complete to the best of my knowledge and belief.</p> <p><i>Jerry W. Long</i></p> <p>Name JERRY W. LONG</p> <p>Position Agent</p> <p>Company SPENCE ENERGY COMPANY</p> <p>Date May 15, 1985</p> <p>I hereby certify that the well location shown on this plat was plotted from field notes of actual surveys made by me or under my supervision, and that the same is true and correct to the best of my knowledge and belief.</p> <p>SEE PREVIOUS PLAT</p> <p>Date Surveyed</p> <p>Registered Professional Engineer and/or Land Surveyor</p> <p>Certificate No.</p>
	<p>0 330 660 990 1320 1650 1980 2310 2640 2970 3300 3630 3960 4290 4620 4950 5280 5610 5940 6270 6600</p>



**First Interstate Bank
of Lea County**
Trust Division
P.O. Box 400
Hobbs, New Mexico 88240
505 397-4511



June 13, 1985

Director, Department of Energy
and Minerals
Oil Conservation Division
P.O. Box 2088
Santa Fe, New Mexico 87501-2088

RE: Unorthodox location, Spence Energy Company, Number One, State "14",
SW/4 SW/4, Section 14, 9 South, 32 East, ~~Lea~~ Lea County, New Mexico

Gentlemen:

Please be advised that the undersigned does object to the application for an
unorthodox location for the referenced well.

If you should have any questions, please do not hesitate to call.

Very truly yours,




James D. Hill
Sr. Vice President

JDH:wvb



R. E. Ogden
Regional Engineering
Manager



Amoco Production Company

Houston Region
501 WestLake Park Boulevard
Post Office Box 3092
Houston, Texas 77253

May 29, 1985

File: JCA-986.51-4349

Re: Unorthodox Gas Well Location
Wildcat - Morrow Pool
State "14" Well No. 1
Lea County, New Mexico

New Mexico Oil Conservation Division
P.O. Box 2088
Santa Fe, New Mexico 87501

Gentlemen:

Amoco Production Company, as an offset operator, has been advised of the intention of Spence Energy Company to plug back the above-referenced well at a location 330' FSL and 330' FWL, Section 14, T-9-S, R-32-E, Lea County, New Mexico.

This is to advise that Amoco Production has no objection to the granting of a permit to plug back the subject well at this location and hereby waives objection and notice of hearing on this application.

Very truly yours,

R.E. Ogden
mlc

MLC/slj

cc: Jerry W. Long
2709 Resolana Drive
Roswell, New Mexico 88201

021


Rel. Date: 6-23-85
Hold for waivers
from
Gulf, V-F Pet., Doyle Bros,
Eileen M. Grooms, C. H. Davis,
Glenna Fay Davis, H. C. Hood
Helen B. Hood, Roy Garner
1st Intst Bank of Lea Co.,
Thelma Linam Webber,
Enserch
RELEASE DATE *LB*



JERRY W. LONG
CONSULTANT

May 2, 1985

2709 Resolana Dr.
Roswell, NM 88201



V-F PETROLEUM, INC.
One Marienfeld Place, Ste. 580
Midland, Texas 79701

Re: Waiver of Objection to Unorthodox Location
SPENCE ENERGY COMPANY
NO. 1 STATE "14"
SW/4 SW/4 SEC. 14-9S-32E, Lea County, New Mexico

Gentlemen:

Please consider the enclosed referenced application.

If you offer no objection to the application, we would appreciate your execution of a waiver of objection to it in the space below. Please send one executed copy to the NMOC in the enclosed envelope, returning one executed copy to me and retaining one copy for your files.

We would appreciate a timely response to this request.

Sincerely yours,

JERRY W. LONG
Agent for: SPENCE ENERGY COMPANY

JWL/bl1

The undersigned has no objection to the application for an unorthodox location for the referenced well.


V-F PETROLEUM, INC.
by: 

Date: MAY 6 1985



JERRY W. LONG
CONSULTANT

May 2, 1985



Eileen M. Grooms
P. O. Box 908
Roswell, New Mexico 88201

Re: Waiver of Objection to Unorthodox Location
SPENCE ENERGY COMPANY
NO.1 STATE "14"
SW/4 SW/4 SEC.14-9S-32E, Lea County, New Mexico

Gentlemen:

Please consider the enclosed referenced application.

If you offer no objection to the application, we would appreciate your execution of a waiver of objection to it in the space below. Please send one executed copy to the NMOCD in the enclosed envelope, returning one executed copy to me and retaining one copy for your files.

We would appreciate a timely response to this request.

Sincerely yours,

JERRY W. LONG
Agent for: SPENCE ENERGY COMPANY

JWL/bll

The undersigned has no objection to the application for an unorthodox location for the referenced well.

Eileen M. Grooms
by: *Eileen M. Grooms*

agent for Eileen M. Grooms


Date: 5/20/85



JERRY W. LONG
CONSULTANT

May 16, 1985

2709 Resolana Dr.
Roswell, NM 88201



Doyle Bonds
Benton Cope
P. O. Box 205
Tatum, New Mexico 88267

Re: Waiver of Objection to Unorthodox Location
SPENCE ENERGY COMPANY
NO.1 STATE "14"
SW/4SW/4 SEC.14-9S-32E, Lea County, New Mexico

Gentlemen:

Please consider the enclosed referenced application.

If you offer no objection to the application, we would appreciate your execution of a waiver of objection to it in the space below. Please send one executed copy to the NMOCD in the enclosed envelope, returning one executed copy to me and retaining one copy for your files.

We would appreciate a timely response to this request.

Sincerely yours,

JERRY W. LONG
Agent for: SPENCE ENERGY COMPANY

JWL/bll

The undersigned has no objection to the application for an unorthodox location for the referenced well.

Doyle Bonds
by:

Date: 5-20-85

Benton Cope
by:

Date: 5/20/85



JERRY W. LONG
CONSULTANT

May 2, 1985

MAY 6 1985
RECEIVED

NEW MEXICO STATE LAND OFFICE
Oil and Gas Division
P. O. Box 1148
Santa Fe, New Mexico 87501

Re: Waiver of Objection to Unorthodox Location
SPENCE ENERGY COMPANY
NO.1 STATE "14"
SW/4 SW/4 SEC.14-9S-32E, Lea County, New Mexico

Gentlemen:

Please consider the enclosed referenced application.

If you offer no objection to the application, we would appreciate your execution of a waiver of objection to it in the space below. Please send one executed copy to the NMOCD in the enclosed envelope, returning one executed copy to me and retaining one copy for your files.

We would appreciate a timely response to this request.

Sincerely yours,

JERRY W. LONG
Agent for: SPENCE ENERGY COMPANY

JWL/bl1

The undersigned has no objection to the application for an unorthodox location for the referenced well.

NEW MEXICO STATE LAND OFFICE
by: _____

Date: _____



JERRY W. LONG
CONSULTANT

May 2, 1985



ENSERCH EXPLORATION, INC.
1817 Wood Street
Box 2649
Dallas, Texas 75201

Re: Waiver of Objection to Unorthodox Location
SPENCE ENERGY COMPANY
NO.1 STATE "14"
SW/4 SW/4 SEC.14-9S-32E, Lea County, New Mexico

Gentlemen:

Please consider the enclosed referenced application.

If you offer no objection to the application, we would appreciate your execution of a waiver of objection to it in the space below. Please send one executed copy to the NMOCD in the enclosed envelope, returning one executed copy to me and retaining one copy for your files.

We would appreciate a timely response to this request.

Sincerely yours,

JERRY W. LONG
Agent for: SPENCE ENERGY COMPANY

JWL/bl1

The undersigned has no objection to the application for an unorthodox location for the referenced well.

ENSERCH EXPLORATION, INC.
by:

Date: May 9, 1985




JERRY W. LONG
CONSULTANT

June 18, 1985

NSL-2051

2709 Resolana Dr.
Roswell, NM 88201



STATE OF NEW MEXICO
Energy and Minerals Department
Oil Conservation Division
P. O. Box 2088
Santa Fe, New Mexico 87501

Re: Order NSL-2051
SPENCE ENERGY COMPANY
No.1 State "14"
Unit M, Sec.14, T.9S., R.32E.
Lea County, New Mexico

Attn: Mr. David Cattanach

Gentlemen:

In response to your telephone call of June 18, 1985, advising that the First Interstate Bank of Lea County, Trust U/W James V. Linam, filed an objection to referenced Order, attached are copies of Receipt for Certified Mail indicating the dates that notices were mailed to each party.

By copy of this letter, I am advising Spence Energy Company of the objection so that they may discuss the action with First Interstate. I assume that it was a routine objection due to the nature of a Trust. It is noted that the objection was not entered within the allowed 20 days.

We appreciate your help in obtaining Administrative approval for this non-standard location.

Sincerely yours,

JERRY W. LONG
Agent for:
SPENCE ENERGY COMPANY

JWL/b11

P 165 404 418

RECEIPT FOR CERTIFIED MAIL

NO INSURANCE COVERAGE PROVIDED
NOT FOR INTERNATIONAL MAIL

(See Reverse)

★ U.S.G.P.O. 1984-446-014

PS Form 3800, Feb. 1982

Sent to <i>Nepero, Inc</i>	
Street and No. <i>1000 Petroleum Bldg</i>	
P.O., State and ZIP Code <i>Denver, CO 80202</i>	
Postage	\$ <i>39</i>
Certified Fee	<i>75</i>
Special Delivery Fee	
Restricted Delivery Fee	
Return Receipt Showing to whom and Date Delivered	
Return receipt showing to whom, Date, and Address of Delivery	
TOTAL Postage and Fees	\$ <i>1.14</i>
Postmark or Date <i>MAY 3 1985</i>	

P 004 864 736

RECEIPT FOR CERTIFIED MAIL

NO INSURANCE COVERAGE PROVIDED
NOT FOR INTERNATIONAL MAIL

(See Reverse)

★ U.S.G.P.O. 1984-446-014

PS Form 3800, Feb. 1982

NEW MEXICO STATE LAND OFFICE OIL AND GAS DIVISION	
Street and No. <i>P. O. BOX 1148</i>	
P.O., State and ZIP Code <i>SANTA FE, N.M. 87501</i>	
Postage	\$ <i>39</i>
Certified Fee	<i>75</i>
Special Delivery Fee	
Restricted Delivery Fee	
Return Receipt Showing to whom and Date Delivered	
Return receipt showing to whom, Date, and Address of Delivery	
TOTAL Postage and Fees	\$ <i>1.14</i>
Postmark or Date <i>MAY 3 1985</i>	

P 165 404 417

RECEIPT FOR CERTIFIED MAIL

NO INSURANCE COVERAGE PROVIDED
NOT FOR INTERNATIONAL MAIL

(See Reverse)

★ U.S.G.P.O. 1984-446-014

PS Form 3800, Feb. 1982

Sent to <i>Dr. Bonds and Cape</i>	
Street and No. <i>Box 205</i>	
P.O., State and ZIP Code <i>TATUM, NM</i>	
Postage	\$ <i>56</i>
Certified Fee	<i>75</i>
Special Delivery Fee	
Restricted Delivery Fee	
Return Receipt Showing to whom and Date Delivered	
Return receipt showing to whom, Date, and Address of Delivery	
TOTAL Postage and Fees	\$ <i>1.41</i>
Postmark or Date <i>MAY 3 1985</i>	

P 004 864 732

RECEIPT FOR CERTIFIED MAIL

NO INSURANCE COVERAGE PROVIDED
NOT FOR INTERNATIONAL MAIL

(See Reverse)

★ U.S.G.P.O. 1984-446-014

PS Form 3800, Feb. 1982

FIRST INTERSTATE BANK OF LEA	
Sent to COUNTY, TRUST	
U/W JAMES V. LINAM	
Street and No. <i>P. O. BOX 400</i>	
P.O., State and ZIP Code <i>HOBBS, NEW MEXICO 88240</i>	
Postage	\$ <i>39</i>
Certified Fee	<i>75</i>
Special Delivery Fee	
Restricted Delivery Fee	
Return Receipt Showing to whom and Date Delivered	
Return receipt showing to whom, Date, and Address of Delivery	
TOTAL Postage and Fees	\$ <i>1.14</i>
Postmark or Date <i>MAY 3 1985</i>	

P 004 864 728

RECEIPT FOR CERTIFIED MAIL

NO INSURANCE COVERAGE PROVIDED
NOT FOR INTERNATIONAL MAIL

(See Reverse)

★ U.S.G.P.O. 1984-446-014

PS Form 3800, Feb. 1982

Sent to GLENN A FAY DAVIS	
Street and No. 301 OCEAN AVE., APT. 24	
P.O., State and ZIP Code SANTA MONICA, CA 90405	
Postage	\$ 39
Certified Fee	75
Special Delivery Fee	
Restricted Delivery Fee	
Return Receipt Showing to whom and Date Delivered	
Return receipt showing to whom, Date, and Address of Delivery	
TOTAL Postage and Fees	\$ 1.14
Postmark or Date MAY 3 1985	

P 004 864 729

RECEIPT FOR CERTIFIED MAIL

NO INSURANCE COVERAGE PROVIDED
NOT FOR INTERNATIONAL MAIL

(See Reverse)

★ U.S.G.P.O. 1984-446-014

PS Form 3800, Feb. 1982

Sent to H.C. HOOD AND HELEN B. HOOD, ESTATE	
Street and No. P. O. BOX 1540	
P.O., State and ZIP Code MIDLAND, TEXAS 79702	
Postage	\$ 39
Certified Fee	75
Special Delivery Fee	
Restricted Delivery Fee	
Return Receipt Showing to whom and Date Delivered	
Return receipt showing to whom, Date, and Address of Delivery	
TOTAL Postage and Fees	\$ 1.14
Postmark or Date MAY 3 1985	

P 004 864 730

RECEIPT FOR CERTIFIED MAIL

NO INSURANCE COVERAGE PROVIDED
NOT FOR INTERNATIONAL MAIL

(See Reverse)

★ U.S.G.P.O. 1984-446-014

PS Form 3800, Feb. 1982

Sent to AMOCO PRODUCTION COMPANY	
Street and No. BOX 3092	
P.O., State and ZIP Code HOUSTON, TEXAS 77001	
Postage	\$ 39
Certified Fee	75
Special Delivery Fee	
Restricted Delivery Fee	
Return Receipt Showing to whom and Date Delivered	
Return receipt showing to whom, Date, and Address of Delivery	
TOTAL Postage and Fees	\$ 1.14
Postmark or Date MAY 3 1985	

P 004 864 727

RECEIPT FOR CERTIFIED MAIL

NO INSURANCE COVERAGE PROVIDED
NOT FOR INTERNATIONAL MAIL

(See Reverse)

★ U.S.G.P.O. 1984-446-014

PS Form 3800, Feb. 1982

Sent to C. H. DAVIS	
Street and No. P. O. BOX 539	
P.O., State and ZIP Code EVERGREEN, CO 80439	
Postage	\$ 39
Certified Fee	75
Special Delivery Fee	
Restricted Delivery Fee	
Return Receipt Showing to whom and Date Delivered	
Return receipt showing to whom, Date, and Address of Delivery	
TOTAL Postage and Fees	\$ 1.14
Postmark or Date MAY 3 1985	

P 004 864 725

RECEIPT FOR CERTIFIED MAIL

NO INSURANCE COVERAGE PROVIDED
NOT FOR INTERNATIONAL MAIL

(See Reverse)

PS Form 3800, Feb. 1982
★ U.S.G.P.O. 1984-446-014

Sent to	
STALLWORTH OIL & GAS, INC.	
Street and No.	
900 HARFORD BLDG. BOX 479	
P.O., State and ZIP Code	
DALLAS, TEXAS 75221	
Postage	\$ 39
Certified Fee	75
Special Delivery Fee	
Restricted Delivery Fee	
Return Receipt Showing to whom and Date Delivered	
Return receipt showing to whom, Date, and Address of Delivery	
TOTAL Postage and Fees	\$ 1.14
Postmark or Date	MAY 3 1985

P 004 864 724

RECEIPT FOR CERTIFIED MAIL

NO INSURANCE COVERAGE PROVIDED
NOT FOR INTERNATIONAL MAIL

(See Reverse)

PS Form 3800, Feb. 1982
★ U.S.G.P.O. 1984-446-014

Sent to	
V-F PETROLEUM, INC.	
Street and No.	
STE. 580	
ONE MARIENFELD PLACE,	
P.O., State and ZIP Code	
MIDLAND, TX 79701	
Postage	\$ 39
Certified Fee	75
Special Delivery Fee	
Restricted Delivery Fee	
Return Receipt Showing to whom and Date Delivered	
Return receipt showing to whom, Date, and Address of Delivery	
TOTAL Postage and Fees	\$ 1.14
Postmark or Date	MAY 3 1985

P 004 864 723

RECEIPT FOR CERTIFIED MAIL

NO INSURANCE COVERAGE PROVIDED
NOT FOR INTERNATIONAL MAIL

(See Reverse)

PS Form 3800, Feb. 1982
★ U.S.G.P.O. 1984-446-014

Sent to	
GULF OIL CORPORATION	
Street and No.	
P.O. BOX 2100	
P.O., State and ZIP Code	
HOUSTON, TX 77001	
Postage	\$ 39
Certified Fee	75
Special Delivery Fee	
Restricted Delivery Fee	
Return Receipt Showing to whom and Date Delivered	
Return receipt showing to whom, Date, and Address of Delivery	
TOTAL Postage and Fees	\$ 1.14
Postmark or Date	MAY 3 1985

P 004 864 726

RECEIPT FOR CERTIFIED MAIL

NO INSURANCE COVERAGE PROVIDED
NOT FOR INTERNATIONAL MAIL

(See Reverse)

PS Form 3800, Feb. 1982
★ U.S.G.P.O. 1984-446-014

Sent to	
EILEEN M. GROOMS	
Street and No.	
P.O. BOX 908	
P.O., State and ZIP Code	
ROSWELL, N.M. 88201	
Postage	\$ 39
Certified Fee	75
Special Delivery Fee	
Restricted Delivery Fee	
Return Receipt Showing to whom and Date Delivered	
Return receipt showing to whom, Date, and Address of Delivery	
TOTAL Postage and Fees	\$ 1.14
Postmark or Date	MAY 3 1985

P 004 864 731

RECEIPT FOR CERTIFIED MAIL

NO INSURANCE COVERAGE PROVIDED
NOT FOR INTERNATIONAL MAIL

(See Reverse)

★ U.S.G.P.O. 1984-446-014

PS Form 3800, Feb. 1982

Sent to ROY GARNER	
Street and No. P. O. BOX 1733	
P.O., State and ZIP Code MIDLAND, TEXAS 79702	
Postage	\$ 39
Certified Fee	75
Special Delivery Fee	
Restricted Delivery Fee	
Return Receipt Showing to whom and Date Delivered	
Return receipt showing to whom, Date, and Address of Delivery	
TOTAL Postage and Fees	\$ 1.14
Postmark or Date 1985 88201	

P 004 864 734

RECEIPT FOR CERTIFIED MAIL

NO INSURANCE COVERAGE PROVIDED
NOT FOR INTERNATIONAL MAIL

(See Reverse)

★ U.S.G.P.O. 1984-446-014

PS Form 3800, Feb. 1982

Sent to ENSERCH EXPLORATION, INC.	
Street and No. 1817 WOOD STREET BOX 2649	
P.O., State and ZIP Code DALLAS, TEXAS 75201	
Postage	\$ 39
Certified Fee	75
Special Delivery Fee	
Restricted Delivery Fee	
Return Receipt Showing to whom and Date Delivered	
Return receipt showing to whom, Date, and Address of Delivery	
TOTAL Postage and Fees	\$ 1.14
Postmark or Date 1985 88201	

P 004 864 735

RECEIPT FOR CERTIFIED MAIL

NO INSURANCE COVERAGE PROVIDED
NOT FOR INTERNATIONAL MAIL

(See Reverse)

★ U.S.G.P.O. 1984-446-014

PS Form 3800, Feb. 1982

Sent to BUREAU OF LAND MANAGEMENT	
Street and No. P. O. BOX 1397	
P.O., State and ZIP Code ROSWELL, NEW MEXICO 88201	
Postage	\$ 39
Certified Fee	75
Special Delivery Fee	
Restricted Delivery Fee	
Return Receipt Showing to whom and Date Delivered	
Return receipt showing to whom, Date, and Address of Delivery	
TOTAL Postage and Fees	\$ 1.14
Postmark or Date 1985 88201	

P 004 864 733

RECEIPT FOR CERTIFIED MAIL

NO INSURANCE COVERAGE PROVIDED
NOT FOR INTERNATIONAL MAIL

(See Reverse)

★ U.S.G.P.O. 1984-446-014

PS Form 3800, Feb. 1982

Sent to THELMA LINAMA WEBER	
Street and No. P. O. BOX 743	
P.O., State and ZIP Code HOBBS, NEW MEXICO 88240	
Postage	\$ 39
Certified Fee	75
Special Delivery Fee	
Restricted Delivery Fee	
Return Receipt Showing to whom and Date Delivered	
Return receipt showing to whom, Date, and Address of Delivery	
TOTAL Postage and Fees	\$ 1.14
Postmark or Date 1985 88201	