

MARTIN YATES, III
1912 - 1985
FRANK W. YATES
1936 - 1986



105 SOUTH FOURTH STREET
ARTESIA, NEW MEXICO 88210-2118
TELEPHONE (505) 748-1471

S. P. YATES
CHAIRMAN OF THE BOARD
JOHN A. YATES
PRESIDENT
PEYTON YATES
EXECUTIVE VICE PRESIDENT
RANDY G. PATTERSON
SECRETARY
DENNIS G. KINSEY
TREASURER

September 4, 2002

Mr. Michael Stogner
New Mexico Oil Conservation Division
1220 South St. Francis Drive
Santa Fe, NM 87508

CERTIFIED MAIL
Return Receipt Requested

RE: Non-Standard Location
Isaiah 'BBA' St #1
Township 9 South, Range 32 East
Section 14: 330' FSL & 330' FWL
Lea County, New Mexico

OIL CONSERVATION DIV.
02 SEP - 9 PM 1:49

Dear Mr. Stogner:

Yates Petroleum Corporation hereby requests administrative approval for a non-standard location for a Wildcat Mississippian gas well.

This wellbore was drilled in 1985 by Spence Energy Company to a total depth of 11,115' to test the Devonian formation and was P&A'd in May of 1987.

Yates' plan is to re-enter this wellbore with a pulling unit, clean out the existing hole, repair the 5½" casing and attempt a completion in the Austin Cycle.

Yates concludes that it makes more sense economically to re-enter this existing wellbore than it would be to drill a new well and would therefore be in the best interest of conservation.

Notification to the offset operator and unleased mineral owners to the south and west was made by certified mail on September 4, 2002, including a copy of this application letter with all attachments.

Enclosed are Forms C-101, C-102, land plat and notification list of offset operators including letters of waiver.

Please call me at (505) 748-4351 if you need any additional information.

Thank you.

Very truly yours,

YATES PETROLEUM CORPORATION

Robert Bullock
Landman

RB:bn
enclosure(s)

File

DISTRICT I
1625 N. French Dr., Hobbs, NM 88240

State of New Mexico
Energy, Minerals and Natural Resources Department

Form C-101
Revised March 17, 1999
Instructions on back

DISTRICT II
811 South First, Artesia, NM 88210

OIL CONSERVATION DIVISION

Submit to appropriate District Office

DISTRICT III
1000 Rio Brazos Rd., Aztec, NM 87410

PO BOX 2088
Santa Fe, NM 87504-2088

State Lease - 6 Copies
Fee Lease - 5 Copies

DISTRICT IV
2040 South Pacheco, Santa Fe, NM 87501

☐ AMENDED REPORT

APPLICATION FOR PERMIT TO DRILL, RE-ENTER, DEEPEN, PLUGBACK, OR ADD A ZONE

¹ Operator Name and Address Yates Petroleum Corporation 105 South Fourth Street Artesia, New Mexico 88210		² OGRID Number 025575
		³ API Number 30-025-29071
⁴ Property Code	⁵ Property Name Isaiah "BBA" State	⁶ Well No. 1

⁷ Surface Location

UL or lot no.	Section	Township	Range	Lot Idn	Feet from the	North/South Line	Feet from the	East/West Line	County
M	14	9S	32E		330	South	330	West	Lea

⁸ Proposed Bottom Hole Location If Different From Surface

UL or lot no.	Section	Township	Range	Lot Idn	Feet from the	North/South Line	Feet from the	East/West Line	County
⁹ Proposed Pool 1 Wildcat Mississippian					¹⁰ Proposed Pool 2				

¹¹ Work Type Code E	¹² Well Type Code G	¹³ Cable/Rotary R	¹⁴ Lease Type Code S	¹⁵ Ground Level Elevation 4218'
¹⁶ Multiple No	¹⁷ Proposed Depth 10,965'	¹⁸ Formation Austin Cycle	¹⁹ Contractor Not Determined	²⁰ Spud Date ASAP

²¹ Proposed Casing and Cement Program

Hole Size	Casing Size	Casing weight/feet	Setting Depth	Sacks of Cement	Estimated TOC
17 1/2"	13 3/8	48#	400'-in place	425 sx	Circulated
11"	8 5/8"	24# & 32#	3800'-in place	900 sx	Circulated
7 7/8"	5 1/2"	17#	2800'-13650'in place	410sx	TOC
7 7/8"	5 1/2"	17#	Tie-in @ 3827'	250 sx	TOC-2425'

²² Describe the proposed program. If this application is to DEEPEN or PLUG BACK give the data on the present productive zone and proposed new productivity. Describe the blowout prevention program, if any. Use additional sheets if necessary.

See Attached Sheet --- Non-Standard Location is being applied for administratively.

²³ I hereby certify that the information given above is true and complete to the best of

my knowledge and belief
Signature:

Clifton R. May

Printed name: Clifton R. May

Title: Regulatory Agent

Date: 08/28/02

Phone: (505) 748-1471

OIL CONSERVATION DIVISION

Approved by:

Title:

Approval Date:

Expiration Date:

Conditions of Approval

Attached ☐

District I
1625 N. French Dr., Hobbs, NM 88240

State of New Mexico
Energy, Minerals & Natural Resources Department

Form C-102
Revised August 15, 2000

District II
811 South First, Artesia, NM 88210

OIL CONSERVATION DIVISION
1220 South St. Francis Dr.
Santa Fe, NM 87505

Submit to Appropriate District Office
State Lease - 4 Copies
Fee Lease - 3 Copies

District III
1000 Rio Brazos Rd., Aztec, NM 87410

District IV
1220 S. St. Francis Dr., Santa Fe, NM 87505

☐ AMENDED REPORT

WELL LOCATION AND ACREAGE DEDICATION PLAT

¹ API Number 30-015-29071	² Pool Code	³ Pool Name Wildcat Mississippian
⁴ Property Code	⁵ Property Name ISAIAH "BBA" STATE	⁶ Well Number 1
⁷ OGRID No. 025575	⁸ Operator Name Yates Petroleum Corporation	⁹ Elevation 4326'

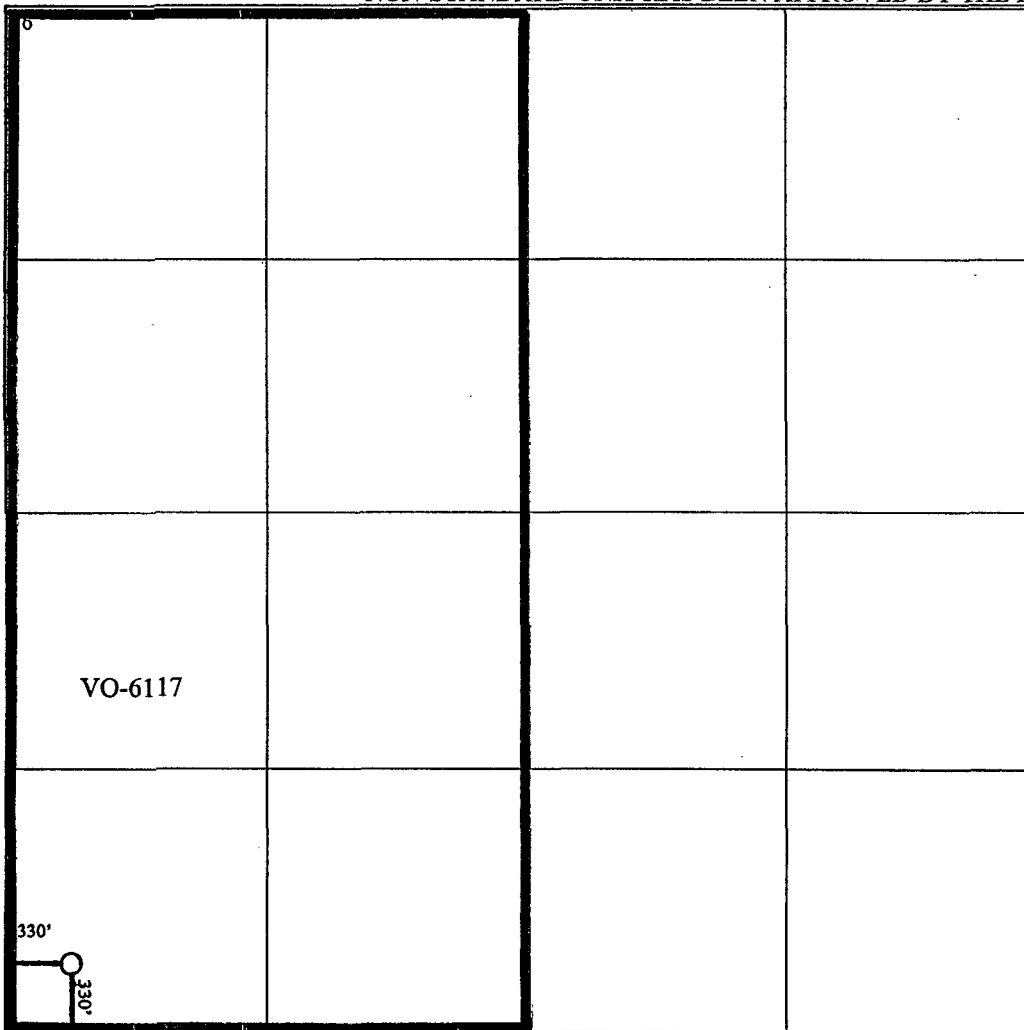
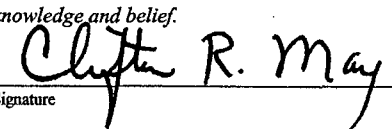
¹⁰ Surface Location

UL or lot no. M	Section 14	Township 9S	Range 32E	Lot Idn	Feet from the 330	North/South line South	Feet from the 330	East/West line West	County Lea
---------------------------	----------------------	-----------------------	---------------------	---------	-----------------------------	----------------------------------	-----------------------------	-------------------------------	----------------------

¹¹ Bottom Hole Location If Different From Surface

UL or lot no.	Section	Township	Range	Lot Idn	Feet from the	North/South line	Feet from the	East/West line	County
¹² Dedicated Acres 320-W/2	¹³ Joint or Infill	¹⁴ Consolidation Code	¹⁵ Order No.						

NO ALLOWABLE WILL BE ASSIGNED TO THIS COMPLETION UNTIL ALL INTERESTS HAVE BEEN CONSOLIDATED OR A
NON-STANDARD UNIT HAS BEEN APPROVED BY THE DIVISION

	¹⁷ OPERATOR CERTIFICATION <i>I hereby certify that the information contained herein is true and complete to the best of my knowledge and belief.</i>  Signature Clifton R. May Printed Name Regulatory Agent Title 8/28/2002 Date	
	¹⁸ SURVEYOR CERTIFICATION <i>I hereby certify that the well location shown on this plat was plotted from field notes of actual surveys made by me or under my supervision, and that the same is true and correct to the best of my belief.</i> SEE ORIGINAL PLAT Date of Survey Signature and Seal of Professional Surveyor: Certificate Number	

NEW MEXICO OIL CONSERVATION COMMISSION
WELL LOCATION AND ACREAGE DEDICATION PLAT

Form C-102
Supersedes C-128
Effective 1-1-65

All distances must be from the outer boundaries of the Section.

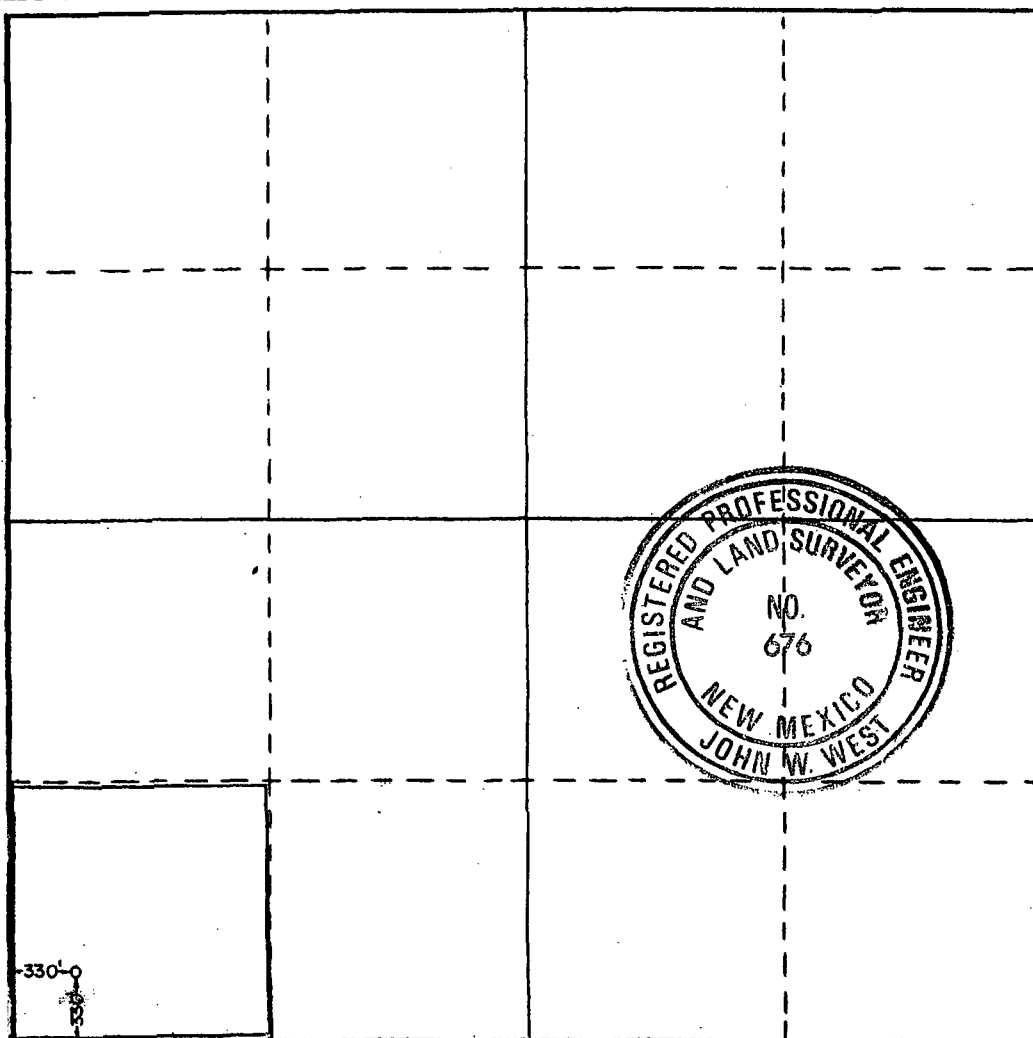
Operator SPENCE ENERGY CO.		Lease STATE 14		Well No. 1	
Unit Letter M	Section 14	Township 9S	Range 32E	County LEA	
Actual Footage Location of Well: 330 feet from the SOUTH line and 330 feet from the WEST line					
Ground Level Elev. 4326.2	Producing Formation Devonian	Pool S.R.R.	Dedicated Acreage: 80 40 Acres		

1. Outline the acreage dedicated to the subject well by colored pencil or hachure marks on the plat below.
2. If more than one lease is dedicated to the well, outline each and identify the ownership thereof (both as to working interest and royalty).
3. If more than one lease of different ownership is dedicated to the well, have the interests of all owners been consolidated by communitization, unitization, force-pooling, etc?

☐ Yes ☐ No If answer is "yes," type of consolidation _____

If answer is "no," list the owners and tract descriptions which have actually been consolidated. (Use reverse side of this form if necessary.) _____

No allowable will be assigned to the well until all interests have been consolidated (by communitization, unitization, forced-pooling, or otherwise) or until a non-standard unit, eliminating such interests, has been approved by the Commission.



CERTIFICATION

I hereby certify that the information contained herein is true and complete to the best of my knowledge and belief.

Name
L. O. Spence
Position
President
Company
Spence Energy Company
Date
12/13/84

I hereby certify that the well location shown on this plat was plotted from field notes of actual surveys made by me or under my supervision, and that the same is true and correct to the best of my knowledge and belief.

Date Surveyed
11/29/84
Registered Professional Engineer
and/or Land Surveyor

John W. West
Certificate No. JOHN W. WEST, 676

YATES PETROLEUM CORPORATION

Isaiah "BBA" State #1 Re-entry

330' FSL and 330' FWL

Section 14-T9S-R32E

Lea County, New Mexico

Lease VO-6117

Yates' plan is to re-enter this well bore with a pulling unit and a reverse unit to drill out the cement plugs in the 8 5/8" casing and the 7 7/8" open hole to the top of the 5 1/2" casing stub as it was cut off at 3827'. The 5 1/2" casing will be repaired and tied back to surface and cemented 250 sacks of cement to bring the top of cement behind the 8 5/8" casing to approximately 2425'. After the casing has been repaired, the plugs in the 5 1/2" casing will be clean out to the plug over the Devonian at 10965'. Then the well will be completed with a pulling unit in the Austin Cycle within the interval 10350' to 10800' (to be determined after logs have been run). The mud program will be 9.2 to 9.5 ppg brine water with viscosity of 55-70 cp. A 5000# BOPE will be nipped up on the 8 5/8" casing.

Well Name: State 14 No. 1 Field: _____

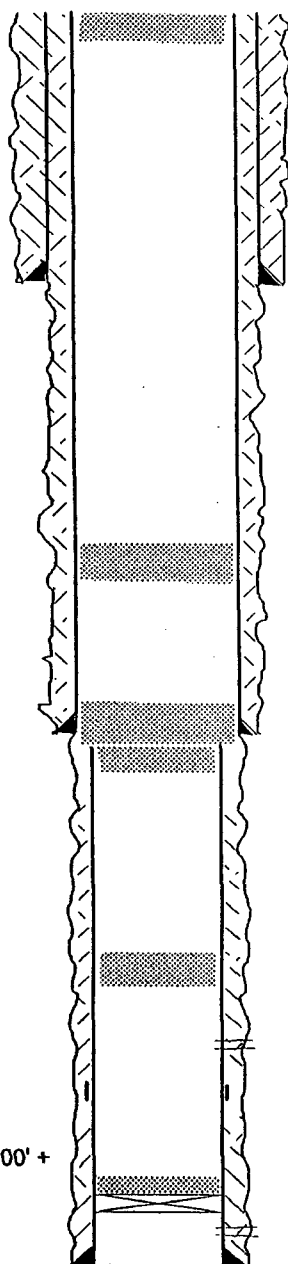
Location: 330' FSL & 330' FWL Sec. 14-9S-32E Lea Co, NM

GL: 4326' Zero: _____ AGL: _____ KB: _____

Spud Date: 1/18/85 Completion Date: _____

Comments: Well drilled by Spenc Energy Co. 1985. Completed in Devonian and
Morrow intervals. P&A'd in May 1987

Casing Program	
Size/Wt/Grade/Conn	Depth Set
13 3/8" 48#	400'
8 5/8" 24 & 32# J55	3800'
5 1/2" 17# N80	11115'



10 sx plug @ surface

13 3/8" csg @ 400'. Cmt'd w/ 425 sx.

35 sx cement plug 3377' to 3277'

8 5/8" csg @ 3800'. Cmt'd w/ 900 sx. Cmt circ.

5 1/2" casing cut @ 3827'

50 sx cement plug 3877' to 3750'

Cement plug 7100' to 7'. SX = ?

Morrow perms 10030-10036'

DV tool @ 10493'

CIBP @ 11000' +
35' cement

Devonian Perfs 11055-11060' & 11066-68'

5 1/2" csg @ 11115'. Cmt'd in 2 stages. 1st stg w/ 125 sx. 2nd stg w/ 285 sx.

TD 11115'

TOPS:

Anhydrite	1600'
Salt	2170'
Yates	2260'
San Andres	3535'
Glorieta	4860'
Tubb	6305'
Abo	7175'
Wolfcamp	8183'
3 Brothers	8600'
Atoka	9800'
Morrow	9990'
Miss	10350'
Woodford	10883'
Devonian	11053'

BEFORE

SKETCH NOT TO SCALE

DATE: _____

Well Name: State 14 No. 1 Field: _____

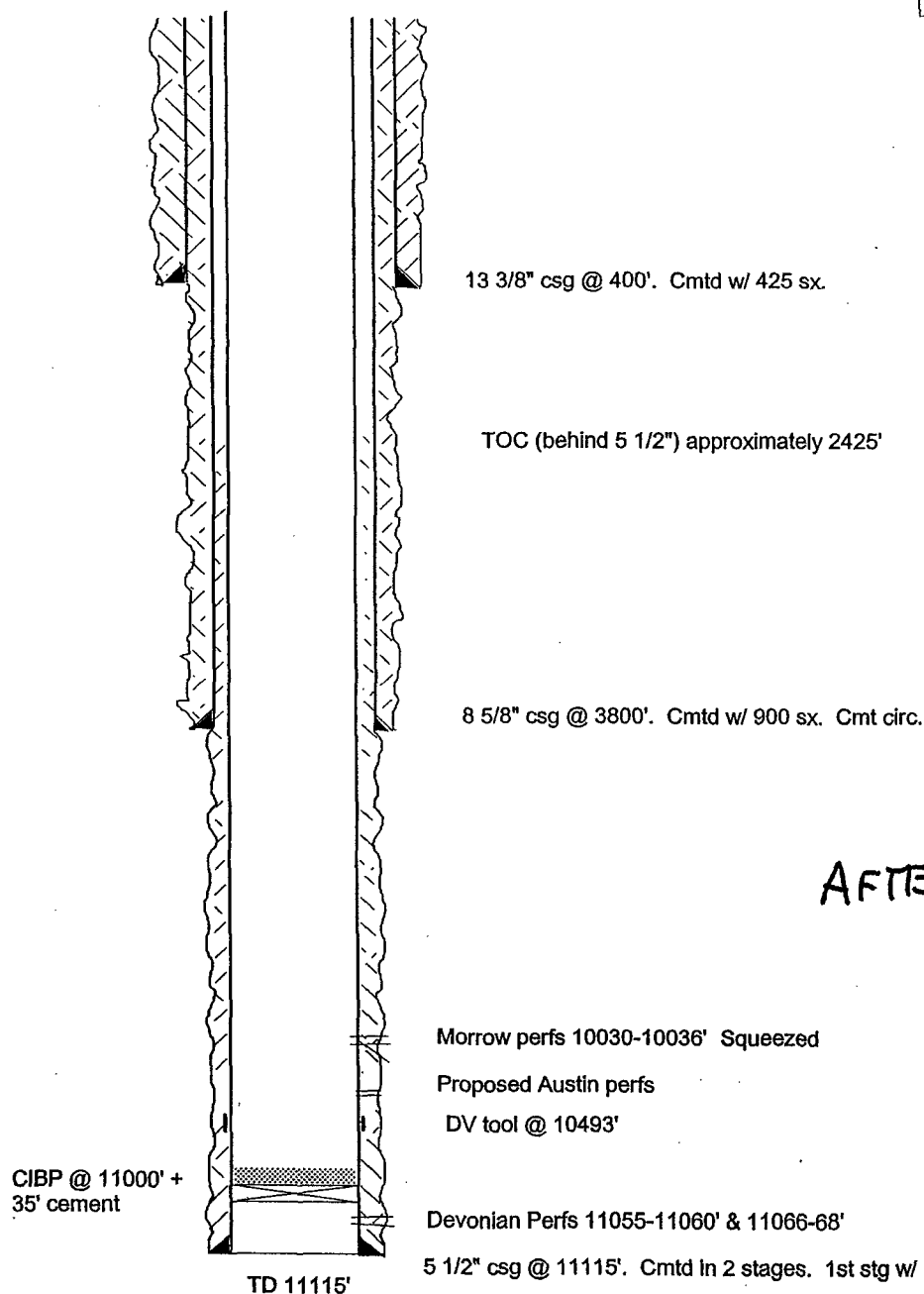
Location: 330' FSL & 330' FWL Sec. 14-9S-32E Lea Co, NM

GL: 4326' Zero: _____ AGL: _____ KB: _____

Spud Date: 1/18/85 Completion Date: _____

Comments: Well drilled by Spenc Energy Co. 1985. Completed in Devonian and
Morrow intervals. P&A'd in May 1987

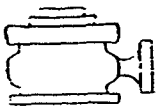
Casing Program	
Size/Wt/Grade/Conn	Depth Set
13 3/8" 48#	400'
8 5/8" 24 & 32# J55	3800'
5 1/2" 17# N80	11115'



TOPS:	
Anhydrite	1600'
Salt	2170'
Yates	2260'
San Andres	3535'
Glorieta	4860'
Tubb	6305'
Abo	7175'
Wolfcamp	8183'
3 Brothers	8600'
Atoka	9800'
Morrow	9990'
Miss	10350'
Woodford	10883'
Devonian	11053'

SKETCH NOT TO SCALE

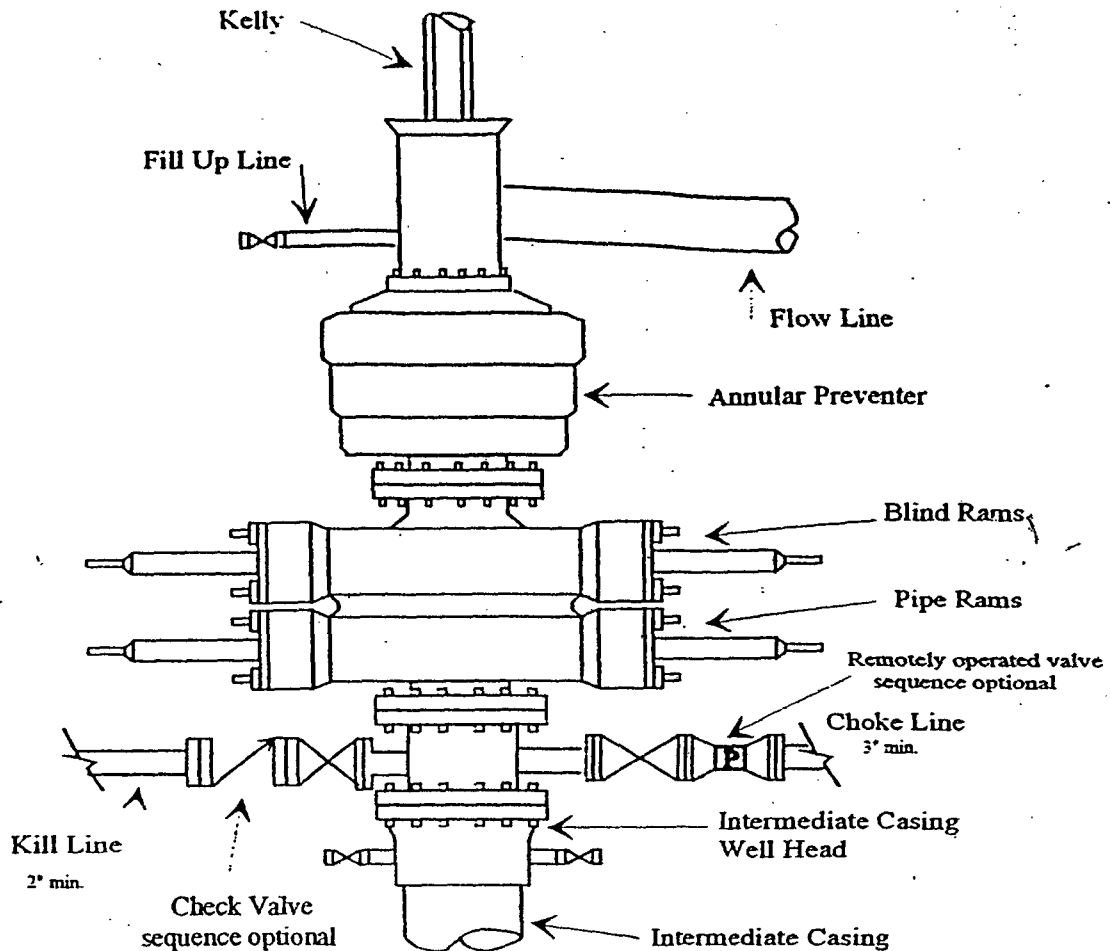
DATE: _____



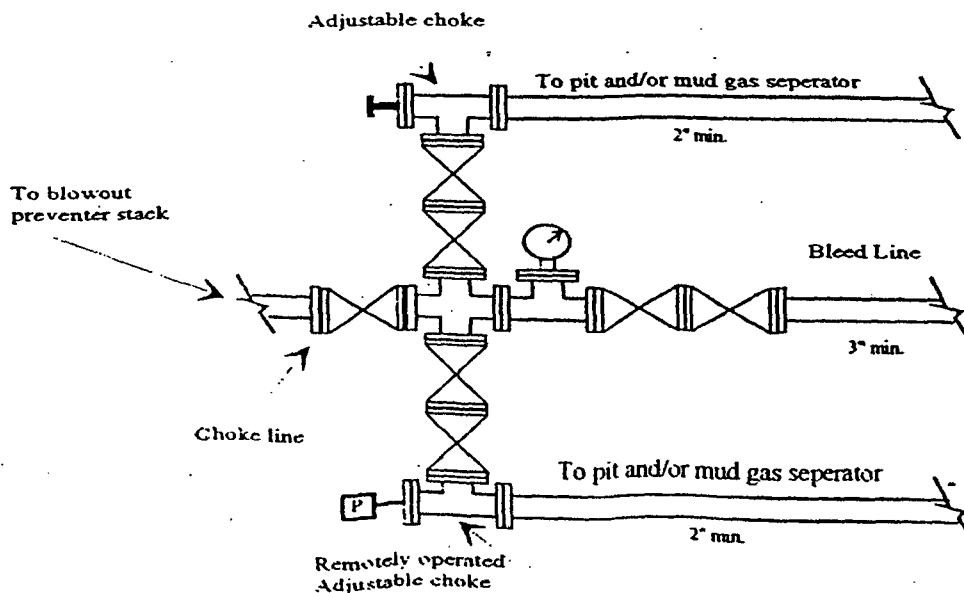
Yates Petroleum Corporation

BOP-4

Typical 5,000 psi Pressure System Schematic Annular with Double Ram Preventer Stack



Typical 5,000 psi choke manifold assembly with at least these minimum features



[illegible]

NOTIFICATION LIST

**OFFSET OPERATORS AND
UNLEASED MINERAL OWNERS**

1. **KLABZUBA OIL & GAS
930 W. 1ST ST
FORT WORTH, TX 76102**
2. **SULIMAR COMPANY
PO BOX 730
ROSWELL, NM 88202-0730**
3. **GLYNNA FAY DAVIS
16601 MARQUEZ AVE #503
PACIFIC PALISADES, CA 90272**
4. **JOHN A. DAVIS
1017 MARONEY LANE
PACIFIC PALISADES, CA 90272**
5. **RICHARD LYONS MOORE and
MICHAEL HARRISON MOORE
310 W. WALL, SUITE 404
MIDLAND, TX 79701**
6. **RICHARD LYONS MOORE
310 W. WALL, SUITE 404
MIDLAND, TX 79701**
7. **MICHAEL HARRISON MOORE
310 W. WALL, SUITE 404
MIDLAND, TX 79701**
8. **WOODROW W. CARTER, JR.
PO BOX 743
LONG BEACH, CA 90803**
9. **CHARLENE ALEXANDER MARR
PO BOX 1083
TULAROSA, NM 88352**
10. **RONALD DAL ALEXANDER
RT 2, BOX 40
LOVINGTON, NM 88260**
11. **ROBERT EDWARD ALEXANDER
1100 W. CARTER
LOVINGTON, NM 88260**
12. **CARLOS DEAN ALEXANDER
RT 1, BOX 580
LOVINGTON, NM 88260**
13. **ROY G. BARTON, JR.
1919 NORTH TURNER STREET
HOBBS, NM 88240-2712**
14. **BUREAU OF LAND MANAGEMENT
2909 WEST 2ND STREET
ROSWELL, NM 88210**
15. **COMMISSIONER OF PUBLIC LANDS
PO BOX 1148
SANTA FE, NM 87504-1148**

MARTIN YATES, III
1912 - 1985
FRANK W. YATES
1936 - 1986



105 SOUTH FOURTH STREET
ARTESIA, NEW MEXICO 88210-2118
TELEPHONE (505) 748-1471

S. P. YATES
CHAIRMAN OF THE BOARD
JOHN A. YATES
PRESIDENT
PEYTON YATES
EXECUTIVE VICE PRESIDENT
RANDY G. PATTERSON
SECRETARY
DENNIS G. KINSEY
TREASURER

September 4, 2002

Klabzuba Oil & Gas
930 W. 1st Street
Fort Worth, TX 76102

Certified Mail
Return Receipt Requested

**RE: Offset Operator Notification
 Non-Standard Location
 Isaiah "BBA" St #1
 Township 9 South, Range 32 East
 Section 14: 330' FSL & 330' FWL
 Lea County, New Mexico**

Gentlemen:

Yates Petroleum Corporation plans to re-enter the existing wellbore at the non-standard location described above. This location does not comply with the well spacing requirements set forth in NMOCD Rule 104.C(2)(b)(Revised 8/12/99).

If you have no objections to this non-standard location, please signify your approval by signing one copy of this letter in the space provided below and returning same to our office at the above address. Any objection to this application must be filed in writing with the New Mexico Oil Conservation Division within twenty (20) days from date of receipt of this notice.

The undersigned hereby waives any objection to the non-standard location proposed by Yates Petroleum Corporation.

Very truly yours,

YATES PETROLEUM CORPORATION

Robert Bullock
Landman

RB:bn
enclosure(s)

Company/Mineral Owner _____

By: _____

Title: _____

Date: _____

MARTIN YATES, III
1912 - 1985
FRANK W. YATES
1936 - 1986



105 SOUTH FOURTH STREET
ARTESIA, NEW MEXICO 88210-2118
TELEPHONE (505) 748-1471

S. P. YATES
CHAIRMAN OF THE BOARD
JOHN A. YATES
PRESIDENT
PEYTON YATES
EXECUTIVE VICE PRESIDENT
RANDY G. PATTERSON
SECRETARY
DENNIS G. KINSEY
TREASURER

September 4, 2002

Sulimar Company
PO Box 730
Roswell, NM 88202-0730

Certified Mail
Return Receipt Requested

**RE: Offset Operator Notification
Non-Standard Location
Isaiah "BBA" St #1
Township 9 South, Range 32 East
Section 14: 330' FSL & 330' FWL
Lea County, New Mexico**

Gentlemen:

Yates Petroleum Corporation plans to re-enter the existing wellbore at the non-standard location described above. This location does not comply with the well spacing requirements set forth in NMOCD Rule 104.C(2)(b)(Revised 8/12/99).

If you have no objections to this non-standard location, please signify your approval by signing one copy of this letter in the space provided below and returning same to our office at the above address. Any objection to this application must be filed in writing with the New Mexico Oil Conservation Division within twenty (20) days from date of receipt of this notice.

The undersigned hereby waives any objection to the non-standard location proposed by Yates Petroleum Corporation.

Very truly yours,

YATES PETROLEUM CORPORATION

Robert Bullock
Landman

RB:bn
enclosure(s)

Company/Mineral Owner _____

By: _____

Title: _____

Date: _____

MARTIN YATES, III
1912 - 1985
FRANK W. YATES
1936 - 1986



105 SOUTH FOURTH STREET
ARTESIA, NEW MEXICO 88210-2118
TELEPHONE (505) 748-1471

S. P. YATES
CHAIRMAN OF THE BOARD
JOHN A. YATES
PRESIDENT
PEYTON YATES
EXECUTIVE VICE PRESIDENT
RANDY G. PATTERSON
SECRETARY
DENNIS G. KINSEY
TREASURER

September 4, 2002

Glynn Fay Davis
16601 Marquez Ave #503
Pacific Palisades, CA 90272

Certified Mail
Return Receipt Requested

**RE: Offset Operator Notification
Non-Standard Location
Isaiah "BBA" St #1
Township 9 South, Range 32 East
Section 14: 330' FSL & 330' FWL
Lea County, New Mexico**

Dear Ms. Davis:

Yates Petroleum Corporation plans to re-enter the existing wellbore at the non-standard location described above. This location does not comply with the well spacing requirements set forth in NMOCD Rule 104.C(2)(b)(Revised 8/12/99).

If you have no objections to this non-standard location, please signify your approval by signing one copy of this letter in the space provided below and returning same to our office at the above address. Any objection to this application must be filed in writing with the New Mexico Oil Conservation Division within twenty (20) days from date of receipt of this notice.

The undersigned hereby waives any objection to the non-standard location proposed by Yates Petroleum Corporation.

Very truly yours,

YATES PETROLEUM CORPORATION

Robert Bullock
Landman

RB:bn
enclosure(s)

Company/Mineral Owner _____

By: _____

Title: _____

Date: _____

MARTIN YATES, III
1912 - 1985
FRANK W. YATES
1936 - 1986



105 SOUTH FOURTH STREET
ARTESIA, NEW MEXICO 88210-2118
TELEPHONE (505) 748-1471

S. P. YATES
CHAIRMAN OF THE BOARD
JOHN A. YATES
PRESIDENT
PEYTON YATES
EXECUTIVE VICE PRESIDENT
RANDY G. PATTERSON
SECRETARY
DENNIS G. KINSEY
TREASURER

September 4, 2002

John A. Davis
1017 Maroney Lane
Pacific Palisades, CA 90272

Certified Mail
Return Receipt Requested

**RE: Offset Operator Notification
Non-Standard Location
Isaiah "BBA" St #1
Township 9 South, Range 32 East
Section 14: 330' FSL & 330' FWL
Lea County, New Mexico**

Dear Mr. Davis:

Yates Petroleum Corporation plans to re-enter the existing wellbore at the non-standard location described above. This location does not comply with the well spacing requirements set forth in NMOCD Rule 104.C(2)(b)(Revised 8/12/99).

If you have no objections to this non-standard location, please signify your approval by signing one copy of this letter in the space provided below and returning same to our office at the above address. Any objection to this application must be filed in writing with the New Mexico Oil Conservation Division within twenty (20) days from date of receipt of this notice.

The undersigned hereby waives any objection to the non-standard location proposed by Yates Petroleum Corporation.

Very truly yours,

YATES PETROLEUM CORPORATION

Robert Bullock
Landman

RB:bn
enclosure(s)

Company/Mineral Owner _____

By: _____

Title: _____

Date: _____

MARTIN YATES, III
1912 - 1985
FRANK W. YATES
1936 - 1986



105 SOUTH FOURTH STREET
ARTESIA, NEW MEXICO 88210-2118
TELEPHONE (505) 748-1471

S. P. YATES
CHAIRMAN OF THE BOARD
JOHN A. YATES
PRESIDENT
PEYTON YATES
EXECUTIVE VICE PRESIDENT
RANDY G. PATTERSON
SECRETARY
DENNIS G. KINSEY
TREASURER

September 4, 2002

Richard Lyons Moore and
Michael Harrison Moore
310 W. Wall, Suite 404
Midland, TX 79701

Certified Mail
Return Receipt Requested

**RE: Offset Operator Notification
 Non-Standard Location
 Isaiah "BBA" St #1
 Township 9 South, Range 32 East
 Section 14: 330' FSL & 330' FWL
 Lea County, New Mexico**

Gentlemen:

Yates Petroleum Corporation plans to re-enter the existing wellbore at the non-standard location described above. This location does not comply with the well spacing requirements set forth in NMOCD Rule 104.C(2)(b)(Revised 8/12/99).

If you have no objections to this non-standard location, please signify your approval by signing one copy of this letter in the space provided below and returning same to our office at the above address. Any objection to this application must be filed in writing with the New Mexico Oil Conservation Division within twenty (20) days from date of receipt of this notice.

The undersigned hereby waives any objection to the non-standard location proposed by Yates Petroleum Corporation.

Very truly yours,

YATES PETROLEUM CORPORATION

Robert Bullock
Landman

RB:bn
enclosure(s)

Company/Mineral Owner _____

By: _____

Title: _____

Date: _____

MARTIN YATES, III
1912 - 1985
FRANK W. YATES
1936 - 1986



105 SOUTH FOURTH STREET
ARTESIA, NEW MEXICO 88210-2118
TELEPHONE (505) 748-1471

S. P. YATES
CHAIRMAN OF THE BOARD
JOHN A. YATES
PRESIDENT
PEYTON YATES
EXECUTIVE VICE PRESIDENT
RANDY G. PATTERSON
SECRETARY
DENNIS G. KINSEY
TREASURER

September 4, 2002

Richard Lyons Moore
310 W. Wall, Suite 404
Midland, TX 79701

Certified Mail
Return Receipt Requested

**RE: *Offset Operator Notification*
 Non-Standard Location
 Isaiah "BBA" St #1
 Township 9 South, Range 32 East
 Section 14: 330' FSL & 330' FWL
 *Lea County, New Mexico***

Dear Mr. Moore:

Yates Petroleum Corporation plans to re-enter the existing wellbore at the non-standard location described above. This location does not comply with the well spacing requirements set forth in NMOCD Rule 104.C(2)(b)(Revised 8/12/99).

If you have no objections to this non-standard location, please signify your approval by signing one copy of this letter in the space provided below and returning same to our office at the above address. Any objection to this application must be filed in writing with the New Mexico Oil Conservation Division within twenty (20) days from date of receipt of this notice.

The undersigned hereby waives any objection to the non-standard location proposed by Yates Petroleum Corporation.

Very truly yours,

YATES PETROLEUM CORPORATION

Robert Bullock
Landman

RB:bn
enclosure(s)

Company/Mineral Owner _____

By: _____

Title: _____

Date: _____

MARTIN YATES, III
1912 - 1985
FRANK W. YATES
1936 - 1986



105 SOUTH FOURTH STREET
ARTESIA, NEW MEXICO 88210-2118
TELEPHONE (505) 748-1471

S. P. YATES
CHAIRMAN OF THE BOARD
JOHN A. YATES
PRESIDENT
PEYTON YATES
EXECUTIVE VICE PRESIDENT
RANDY G. PATTERSON
SECRETARY
DENNIS G. KINSEY
TREASURER

September 4, 2002

Michael Harrison Moore
310 W. Wall, Suite 404
Midland, TX 79701

Certified Mail
Return Receipt Requested

**RE: Offset Operator Notification
 Non-Standard Location
 Isaiah "BBA" St #1
 Township 9 South, Range 32 East
 Section 14: 330' FSL & 330' FWL
 Lea County, New Mexico**

Dear Mr. Moore:

Yates Petroleum Corporation plans to re-enter the existing wellbore at the non-standard location described above. This location does not comply with the well spacing requirements set forth in NMOCD Rule 104.C(2)(b)(Revised 8/12/99).

If you have no objections to this non-standard location, please signify your approval by signing one copy of this letter in the space provided below and returning same to our office at the above address. Any objection to this application must be filed in writing with the New Mexico Oil Conservation Division within twenty (20) days from date of receipt of this notice.

The undersigned hereby waives any objection to the non-standard location proposed by Yates Petroleum Corporation.

Very truly yours,

YATES PETROLEUM CORPORATION

Robert Bullock
Landman

RB:bn
enclosure(s)

Company/Mineral Owner _____

By: _____

Title: _____

Date: _____

MARTIN YATES, III
1912 - 1985
FRANK W. YATES
1936 - 1986



105 SOUTH FOURTH STREET
ARTESIA, NEW MEXICO 88210-2118
TELEPHONE (505) 748-1471

S. P. YATES
CHAIRMAN OF THE BOARD
JOHN A. YATES
PRESIDENT
PEYTON YATES
EXECUTIVE VICE PRESIDENT
RANDY G. PATTERSON
SECRETARY
DENNIS G. KINSEY
TREASURER

September 4, 2002

Woodrow W. Carter, Jr.
7010 Island Village Dr
Long Beach, CA 90803

Certified Mail
Return Receipt Requested

**RE: Offset Operator Notification
Non-Standard Location
Isaiah "BBA" St #1
Township 9 South, Range 32 East
Section 14: 330' FSL & 330' FWL
Lea County, New Mexico**

Dear Mr. Carter:

Yates Petroleum Corporation plans to re-enter the existing wellbore at the non-standard location described above. This location does not comply with the well spacing requirements set forth in NMOCD Rule 104.C(2)(b)(Revised 8/12/99).

If you have no objections to this non-standard location, please signify your approval by signing one copy of this letter in the space provided below and returning same to our office at the above address. Any objection to this application must be filed in writing with the New Mexico Oil Conservation Division within twenty (20) days from date of receipt of this notice.

The undersigned hereby waives any objection to the non-standard location proposed by Yates Petroleum Corporation.

Very truly yours,

YATES PETROLEUM CORPORATION

Robert Bullock
Landman

RB:bn
enclosure(s)

Company/Mineral Owner _____

By: _____

Title: _____

Date: _____

MARTIN YATES, III
1912 - 1985
FRANK W. YATES
1936 - 1986



105 SOUTH FOURTH STREET
ARTESIA, NEW MEXICO 88210-2118
TELEPHONE (505) 748-1471

S. P. YATES
CHAIRMAN OF THE BOARD
JOHN A. YATES
PRESIDENT
PEYTON YATES
EXECUTIVE VICE PRESIDENT
RANDY G. PATTERSON
SECRETARY
DENNIS G. KINSEY
TREASURER

September 4, 2002

Charlene Alexander Marr
PO Box 1083
Tularosa, NM 88352

Certified Mail
Return Receipt Requested

RE: Offset Operator Notification
Non-Standard Location
Isaiah "BBA" St #1
Township 9 South, Range 32 East
Section 14: 330' FSL & 330' FWL
Lea County, New Mexico

Dear Ms. Marr:

Yates Petroleum Corporation plans to re-enter the existing wellbore at the non-standard location described above. This location does not comply with the well spacing requirements set forth in NMOCD Rule 104.C(2)(b)(Revised 8/12/99).

If you have no objections to this non-standard location, please signify your approval by signing one copy of this letter in the space provided below and returning same to our office at the above address. Any objection to this application must be filed in writing with the New Mexico Oil Conservation Division within twenty (20) days from date of receipt of this notice.

The undersigned hereby waives any objection to the non-standard location proposed by Yates Petroleum Corporation.

Very truly yours,

YATES PETROLEUM CORPORATION

Robert Bullock
Landman

RB:bn
enclosure(s)

Company/Mineral Owner _____

By: _____

Title: _____

Date: _____

MARTIN YATES, III
1912 - 1985
FRANK W. YATES
1936 - 1986



105 SOUTH FOURTH STREET
ARTESIA, NEW MEXICO 88210-2118
TELEPHONE (505) 748-1471

S. P. YATES
CHAIRMAN OF THE BOARD
JOHN A. YATES
PRESIDENT
PEYTON YATES
EXECUTIVE VICE PRESIDENT
RANDY G. PATTERSON
SECRETARY
DENNIS G. KINSEY
TREASURER

September 4, 2002

Ronald Dal Alexander
Rt 2, Box 40
Lovington, NM 88260

Certified Mail
Return Receipt Requested

**RE: Offset Operator Notification
Non-Standard Location
Isaiah "BBA" St #1
Township 9 South, Range 32 East
Section 14: 330' FSL & 330' FWL
Lea County, New Mexico**

Dear Mr. Alexander:

Yates Petroleum Corporation plans to re-enter the existing wellbore at the non-standard location described above. This location does not comply with the well spacing requirements set forth in NMOCD Rule 104.C(2)(b)(Revised 8/12/99).

If you have no objections to this non-standard location, please signify your approval by signing one copy of this letter in the space provided below and returning same to our office at the above address. Any objection to this application must be filed in writing with the New Mexico Oil Conservation Division within twenty (20) days from date of receipt of this notice.

The undersigned hereby waives any objection to the non-standard location proposed by Yates Petroleum Corporation.

Very truly yours,

YATES PETROLEUM CORPORATION

Robert Bullock
Landman

RB:bn
enclosure(s)

Company/Mineral Owner _____

By: _____

Title: _____

Date: _____

MARTIN YATES, III
1912 - 1985
FRANK W. YATES
1936 - 1986



105 SOUTH FOURTH STREET
ARTESIA, NEW MEXICO 88210-2118
TELEPHONE (505) 748-1471

S. P. YATES
CHAIRMAN OF THE BOARD
JOHN A. YATES
PRESIDENT
PEYTON YATES
EXECUTIVE VICE PRESIDENT
RANDY G. PATTERSON
SECRETARY
DENNIS G. KINSEY
TREASURER

September 4, 2002

Robert Edward Alexander
1100 W. Carter
Lovington, NM 88260

Certified Mail
Return Receipt Requested

**RE: Offset Operator Notification
Non-Standard Location
Isaiah "BBA" St #1
Township 9 South, Range 32 East
Section 14: 330' FSL & 330' FWL
Lea County, New Mexico**

Dear Mr. Alexander:

Yates Petroleum Corporation plans to re-enter the existing wellbore at the non-standard location described above. This location does not comply with the well spacing requirements set forth in NMOCD Rule 104.C(2)(b)(Revised 8/12/99).

If you have no objections to this non-standard location, please signify your approval by signing one copy of this letter in the space provided below and returning same to our office at the above address. Any objection to this application must be filed in writing with the New Mexico Oil Conservation Division within twenty (20) days from date of receipt of this notice.

The undersigned hereby waives any objection to the non-standard location proposed by Yates Petroleum Corporation.

Very truly yours,

YATES PETROLEUM CORPORATION

Robert Bullock
Landman

RB:bn
enclosure(s)

Company/Mineral Owner _____

By: _____

Title: _____

Date: _____

MARTIN YATES, III
1912 - 1985
FRANK W. YATES
1936 - 1986



105 SOUTH FOURTH STREET
ARTESIA, NEW MEXICO 88210-2118
TELEPHONE (505) 748-1471

S. P. YATES
CHAIRMAN OF THE BOARD
JOHN A. YATES
PRESIDENT
PEYTON YATES
EXECUTIVE VICE PRESIDENT
RANDY G. PATTERSON
SECRETARY
DENNIS G. KINSEY
TREASURER

September 4, 2002

Carlos Dean Alexander
Rt 1, Box 580
Lovington, NM 88260

Certified Mail
Return Receipt Requested

**RE: Offset Operator Notification
 Non-Standard Location
 Isaiah "BBA" St #1
 Township 9 South, Range 32 East
 Section 14: 330' FSL & 330' FWL
 Lea County, New Mexico**

Dear Mr. Alexander:

Yates Petroleum Corporation plans to re-enter the existing wellbore at the non-standard location described above. This location does not comply with the well spacing requirements set forth in NMOC Rule 104.C(2)(b)(Revised 8/12/99).

If you have no objections to this non-standard location, please signify your approval by signing one copy of this letter in the space provided below and returning same to our office at the above address. Any objection to this application must be filed in writing with the New Mexico Oil Conservation Division within twenty (20) days from date of receipt of this notice.

The undersigned hereby waives any objection to the non-standard location proposed by Yates Petroleum Corporation.

Very truly yours,

YATES PETROLEUM CORPORATION

Robert Bullock
Landman

RB:bn
enclosure(s)

Company/Mineral Owner _____

By: _____

Title: _____

Date: _____

MARTIN YATES, III
1912 - 1985
FRANK W. YATES
1936 - 1986



105 SOUTH FOURTH STREET
ARTESIA, NEW MEXICO 88210-2118
TELEPHONE (505) 748-1471

S. P. YATES
CHAIRMAN OF THE BOARD
JOHN A. YATES
PRESIDENT
PEYTON YATES
EXECUTIVE VICE PRESIDENT
RANDY G. PATTERSON
SECRETARY
DENNIS G. KINSEY
TREASURER

September 4, 2002

Roy G. Barton, Jr.
1919 N. Turner Street
Hobbs, NM 88240-2712

Certified Mail
Return Receipt Requested

**RE: Offset Operator Notification
Non-Standard Location
Isaiah "BBA" St #1
Township 9 South, Range 32 East
Section 14: 330' FSL & 330' FWL
Lea County, New Mexico**

Dear Mr. Barton:

Yates Petroleum Corporation plans to re-enter the existing wellbore at the non-standard location described above. This location does not comply with the well spacing requirements set forth in NMOCD Rule 104.C(2)(b)(Revised 8/12/99).

If you have no objections to this non-standard location, please signify your approval by signing one copy of this letter in the space provided below and returning same to our office at the above address. Any objection to this application must be filed in writing with the New Mexico Oil Conservation Division within twenty (20) days from date of receipt of this notice.

The undersigned hereby waives any objection to the non-standard location proposed by Yates Petroleum Corporation.

Very truly yours,

YATES PETROLEUM CORPORATION

Robert Bullock
Landman

RB:bn
enclosure(s)

Company/Mineral Owner _____

By: _____

Title: _____

Date: _____

MARTIN YATES, III
1912 - 1985
FRANK W. YATES
1936 - 1986



105 SOUTH FOURTH STREET
ARTESIA, NEW MEXICO 88210-2118
TELEPHONE (505) 748-1471

S. P. YATES
CHAIRMAN OF THE BOARD
JOHN A. YATES
PRESIDENT
PEYTON YATES
EXECUTIVE VICE PRESIDENT
RANDY G. PATTERSON
SECRETARY
DENNIS G. KINSEY
TREASURER

September 4, 2002

Bureau of Land Management
2909 West 2nd Street
Roswell, NM 88201

Certified Mail
Return Receipt Requested

**RE: Offset Operator Notification
 Non-Standard Location
 Isaiah "BBA" St #1
 Township 9 South, Range 32 East
 Section 14: 330' FSL & 330' FWL
 Lea County, New Mexico**

Gentlemen:

Yates Petroleum Corporation plans to re-enter the existing wellbore at the non-standard location described above. This location does not comply with the well spacing requirements set forth in NMOCD Rule 104.C(2)(b)(Revised 8/12/99).

If you have no objections to this non-standard location, please signify your approval by signing one copy of this letter in the space provided below and returning same to our office at the above address. Any objection to this application must be filed in writing with the New Mexico Oil Conservation Division within twenty (20) days from date of receipt of this notice.

The undersigned hereby waives any objection to the non-standard location proposed by Yates Petroleum Corporation.

Very truly yours,

YATES PETROLEUM CORPORATION

Robert Bullock
Landman

RB:bn
enclosure(s)

Company/Mineral Owner _____

By: _____

Title: _____

Date: _____

MARTIN YATES, III
1912 - 1985
FRANK W. YATES
1936 - 1986



105 SOUTH FOURTH STREET
ARTESIA, NEW MEXICO 88210-2118
TELEPHONE (505) 748-1471

S. P. YATES
CHAIRMAN OF THE BOARD
JOHN A. YATES
PRESIDENT
PEYTON YATES
EXECUTIVE VICE PRESIDENT
RANDY G. PATTERSON
SECRETARY
DENNIS G. KINSEY
TREASURER

September 4, 2002

Commissioner of Public Lands
PO Box 1148
Santa Fe, NM 87504-1148

Certified Mail
Return Receipt Requested

RE: Offset Operator Notification
Non-Standard Location
Isaiah "BBA" St #1
Township 9 South, Range 32 East
Section 14: 330' FSL & 330' FWL
Lea County, New Mexico

Gentlemen:

Yates Petroleum Corporation plans to re-enter the existing wellbore at the non-standard location described above. This location does not comply with the well spacing requirements set forth in NMOCD Rule 104.C(2)(b)(Revised 8/12/99).

If you have no objections to this non-standard location, please signify your approval by signing one copy of this letter in the space provided below and returning same to our office at the above address. Any objection to this application must be filed in writing with the New Mexico Oil Conservation Division within twenty (20) days from date of receipt of this notice.

The undersigned hereby waives any objection to the non-standard location proposed by Yates Petroleum Corporation.

Very truly yours,

YATES PETROLEUM CORPORATION

Robert Bullock
Landman

RB:bn
enclosure(s)

Company/Mineral Owner _____

By: _____

Title: _____

Date: _____

COUNTY *Lea*POOL *SRR - Devonian*

TOWNSHIP

9-South

RANGE

32-East

NMFM

6	5	4	3	2	1
7	8	9	10	11	12
18	17	16	15	14	13
19	20	21	22	23	24
30	29	28	27	26	25
31	32	33	34	35	36

Description: SW/4 Sec. 14; SE/4 Sec. 15; NE/4 Sec. 22; NW/4 Sec. 23, (R-675, 8-17-55).

County Lea

Pool SRR-Morrow Gas

TOWNSHIP

9 South

Range 32 East

NMPM

6	5	4	3	2	1	
7	8	9	10	11	12	
18	17	16	15	14	13	
19	20	21	22	23	24	
30	29	28	27	26	25	
31	32	33	34	35	36	

Description: W/2 Sec. 14 (R-7996, 8-6-85)