


*Release Immed.  
No offers*

*stay for  
E.B. 7-1-85*

**El Paso**  
Exploration Company



*By DEC  
NSL-2071  
RULE 104F(2)*

P. O. BOX 4289  
FARMINGTON, NEW MEXICO 87499-4289  
PHONE: 505-325-2841

June 19, 1985

Mr. Richard Stamets  
New Mexico Oil Conservation Division  
Post Office Box 2088  
Santa Fe, New Mexico 87501

*330 Acres ded.  
E/2 Section 19.*

Dear Mr. Stamets:

This is a request for administrative approval for an unorthodox gas well location in the Basin Dakota Pool.

It is intended to locate the El Paso Natural Gas Company's San Juan 29-7 Unit #127 at 1220' from the North line and 1900' from the East line of Section 19, T-29-N, R-7-W, Rio Arriba County, New Mexico.

Extremely rough terrain in the form of steep cliffs and an existing gas well and pipeline in the northeast corner of this section makes it impossible to build an orthodox gas well location.

El Paso Natural Gas Company operates all proration units offsetting the proposed unorthodox location.

Plats showing the proposed well location and the terrain in Section 19, along with an ownership plat, are attached.

Sincerely yours,

G. W. Brink  
Project Drilling Engineer

encl.

**NEW MEXICO OIL CONSERVATION COMMISSION  
WELL LOCATION AND ACREAGE DEDICATION PLAT**

Form C-102  
Supersedes C-128  
Effective 1-1-85

All distances must be from the outer boundaries of the Section.

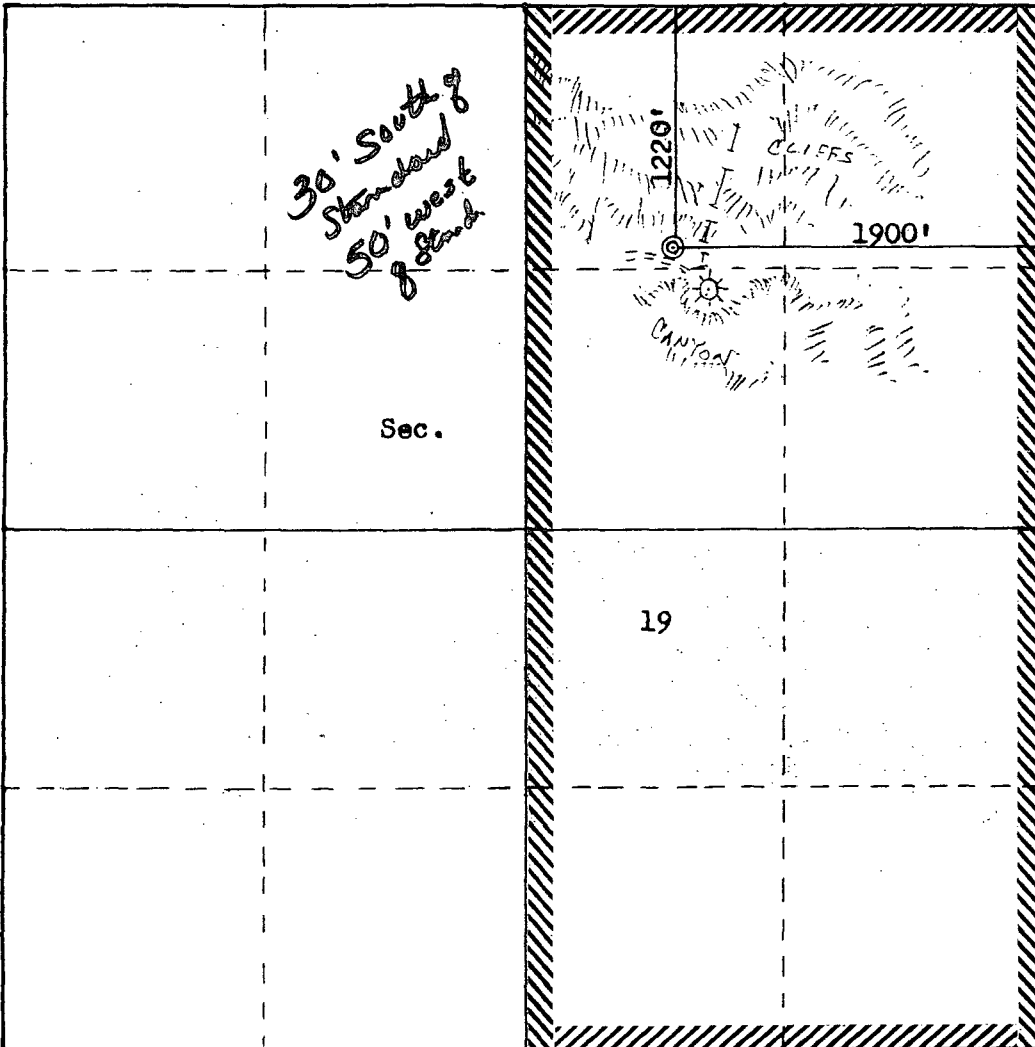
Operator <b>EL PASO NATURAL GAS COMPANY</b>			Lease <b>SAN JUAN 29-7 UNIT (SF 078503-A)</b>		Well No. <b>127</b>
Unit Letter <b>B</b>	Section <b>19</b>	Township <b>29N</b>	Range <b>7W</b>	County <b>Rio Arriba</b>	
Actual Footage Location of Well: <div style="display: flex; justify-content: space-between;"> <span><b>1220</b> feet from the <b>North</b> line and <b>1900</b> feet from the <b>East</b> line</span> </div>					
Ground Level Elev: <b>6672</b>	Producing Formation <b>Dakota</b>		Pool <b>Basin</b>		Dedicated Acreage: <b>320</b> Acres

1. Outline the acreage dedicated to the subject well by colored pencil or hachure marks on the plat below.
2. If more than one lease is dedicated to the well, outline each and identify the ownership thereof (both as to working interest and royalty).
3. If more than one lease of different ownership is dedicated to the well, have the interests of all owners been consolidated by communitization, unitization, force-pooling, etc?

☒ Yes   ☐ No   If answer is "yes," type of consolidation Unitization

If answer is "no," list the owners and tract descriptions which have actually been consolidated. (Use reverse side of this form if necessary.) \_\_\_\_\_

No allowable will be assigned to the well until all interests have been consolidated (by communitization, unitization, forced-pooling, or otherwise) or until a non-standard unit, eliminating such interests, has been approved by the Commission.



Scale: 1"=1000'

**CERTIFICATION**

I hereby certify that the information contained herein is true and complete to the best of my knowledge and belief.

Name  
**Drilling Clerk**  
Position  
**El Paso Natural Gas Co.**  
Company

Date

I hereby certify that the well location shown on this plat was plotted from field notes of actual surveys made by me or under my supervision, and that the same is true and correct to the best of my knowledge and belief.

Date Surveyed  
**May 30, 1985**  
Registered Professional Engineer and Land Surveyor  
*Fred B. Kerr Jr.*  
**Fred B. Kerr Jr.**  
Certificate No. **3950**

**NEW MEXICO OIL CONSERVATION COMMISSION  
WELL LOCATION AND ACREAGE DEDICATION PLAT**

Form C-102  
Supersedes C-12  
Effective 1-1-85

All distances must be from the outer boundaries of the Section.

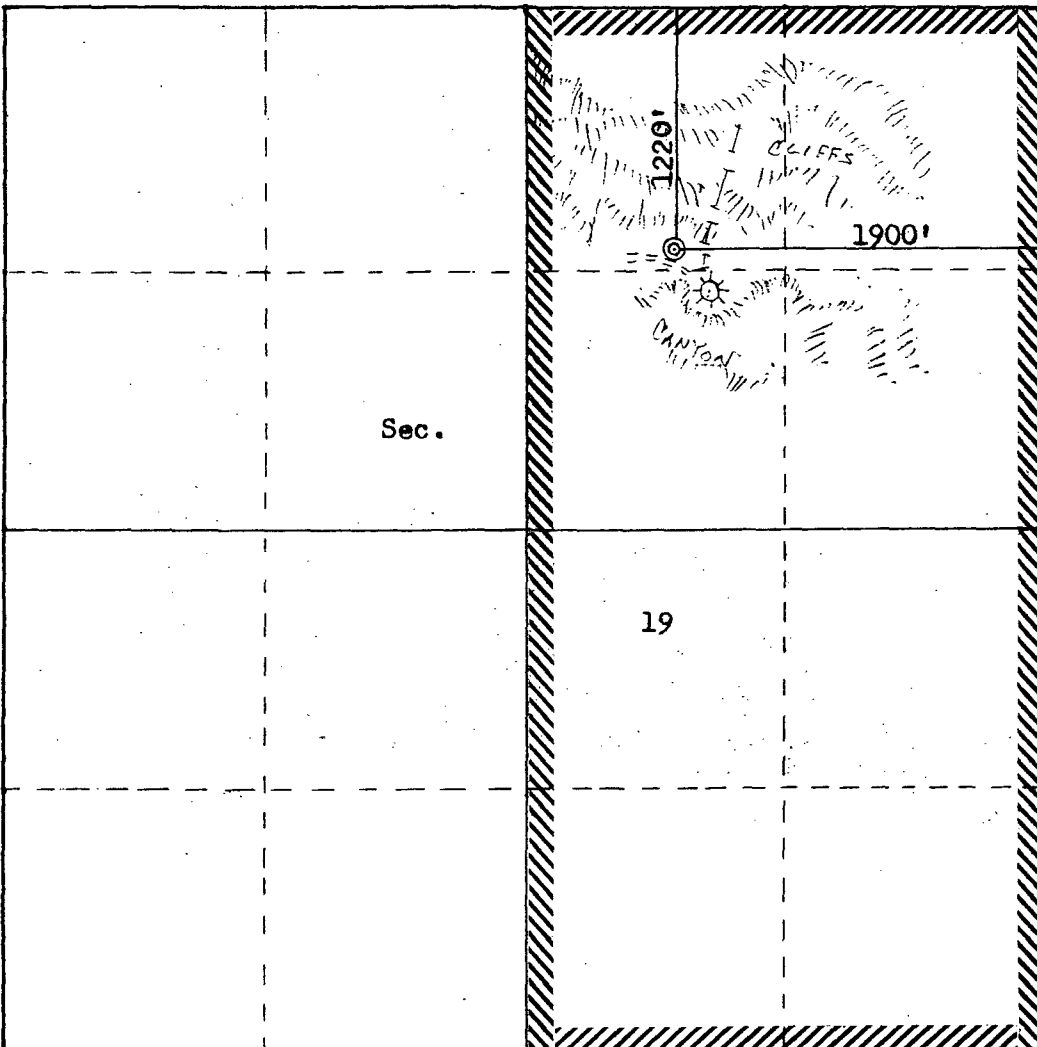
Operator <b>EL PASO NATURAL GAS COMPANY</b>			Lease <b>SAN JUAN 29-7 UNIT (SF 078503-A)</b>		Well No. <b>127</b>
Unit Letter <b>B</b>	Section <b>19</b>	Township <b>29N</b>	Range <b>7W</b>	County <b>Rio Arriba</b>	
Actual Footage Location of Well: <b>1220</b> feet from the <b>North</b> line and <b>1900</b> feet from the <b>East</b> line					
Ground Level Elev. <b>6672</b>	Producing Formation <b>Dakota</b>		Pool <b>Basin</b>		Dedicated Acreage: <b>320</b> Acres

1. Outline the acreage dedicated to the subject well by colored pencil or hachure marks on the plat below.
2. If more than one lease is dedicated to the well, outline each and identify the ownership thereof (both as to working interest and royalty).
3. If more than one lease of different ownership is dedicated to the well, have the interests of all owners been consolidated by communitization, unitization, force-pooling, etc?

☒ Yes    ☐ No    If answer is "yes," type of consolidation Unitization

If answer is "no," list the owners and tract descriptions which have actually been consolidated. (Use reverse side of this form if necessary.) \_\_\_\_\_

No allowable will be assigned to the well until all interests have been consolidated (by communitization, unitization, forced-pooling, or otherwise) or until a non-standard unit, eliminating such interests, has been approved by the Commission.



Scale: 1"=1000'

**CERTIFICATION**

I hereby certify that the information contained herein is true and complete to the best of my knowledge and belief.

Name  
**Drilling Clerk**  
Position  
**El Paso Natural Gas Co**  
Company

Date

I hereby certify that the well location shown on this plat was plotted from field notes of actual surveys made by me or under my supervision, and that the same is true and correct to the best of my knowledge and belief.

Date Surveyed  
**May 30, 1985**  
Registered Professional Engineer and Land Surveyor  
**Fred B. Kery Jr.**  
Certificate No. **3950**

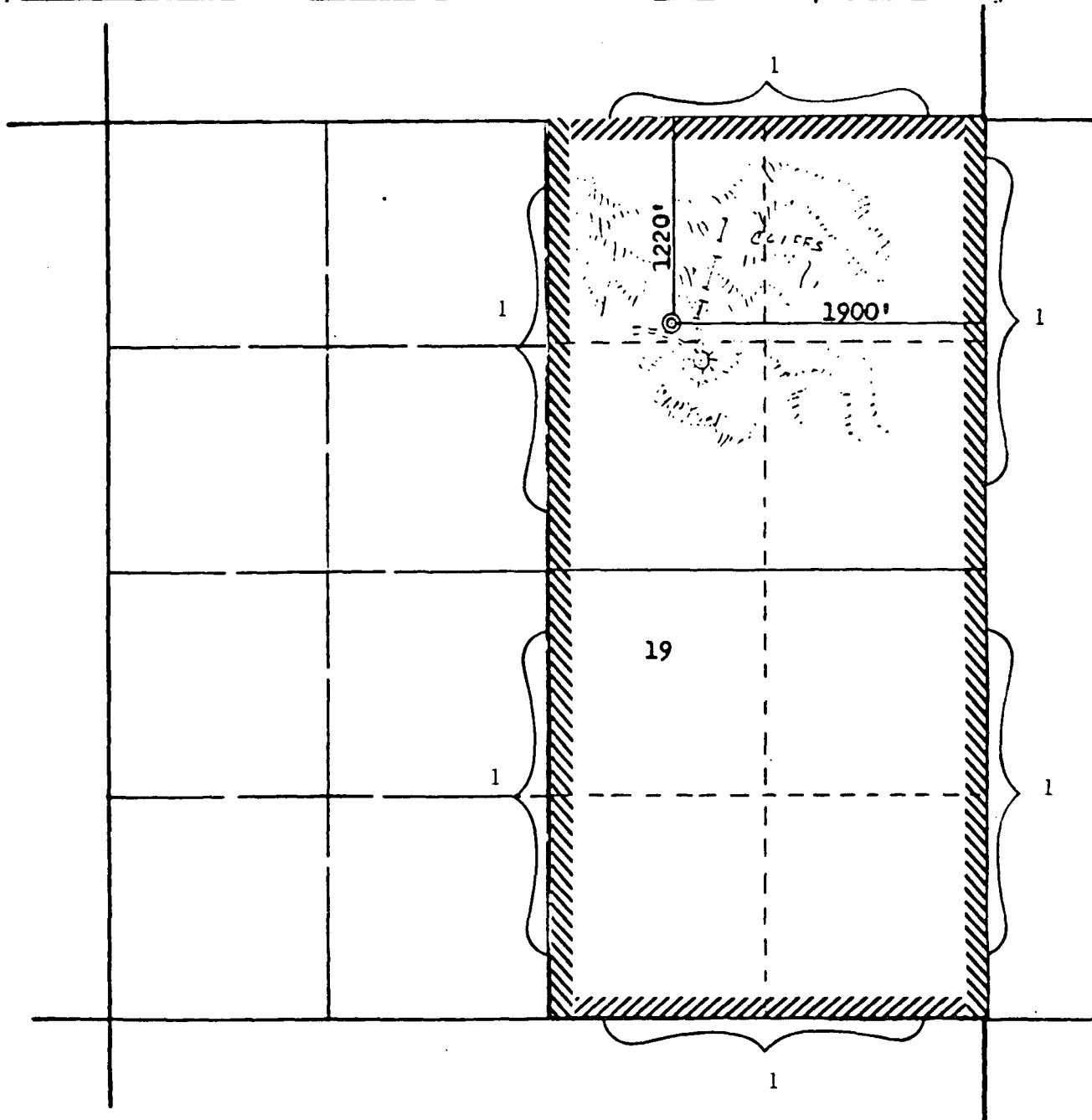
# EL PASO NATURAL GAS COMPANY

Well Name San Juan 29-7 Unit #127, Basin Dakota

Footage----- 1220' FNL, 1900' FEL

## APPLICATION FOR NON-STANDARD LOCATION

County Rio Arriba State New Mexico Section 19 Township 29N Range 7W



REMARKS:

(1) El Paso Natural Gas Company, as Unit Operator

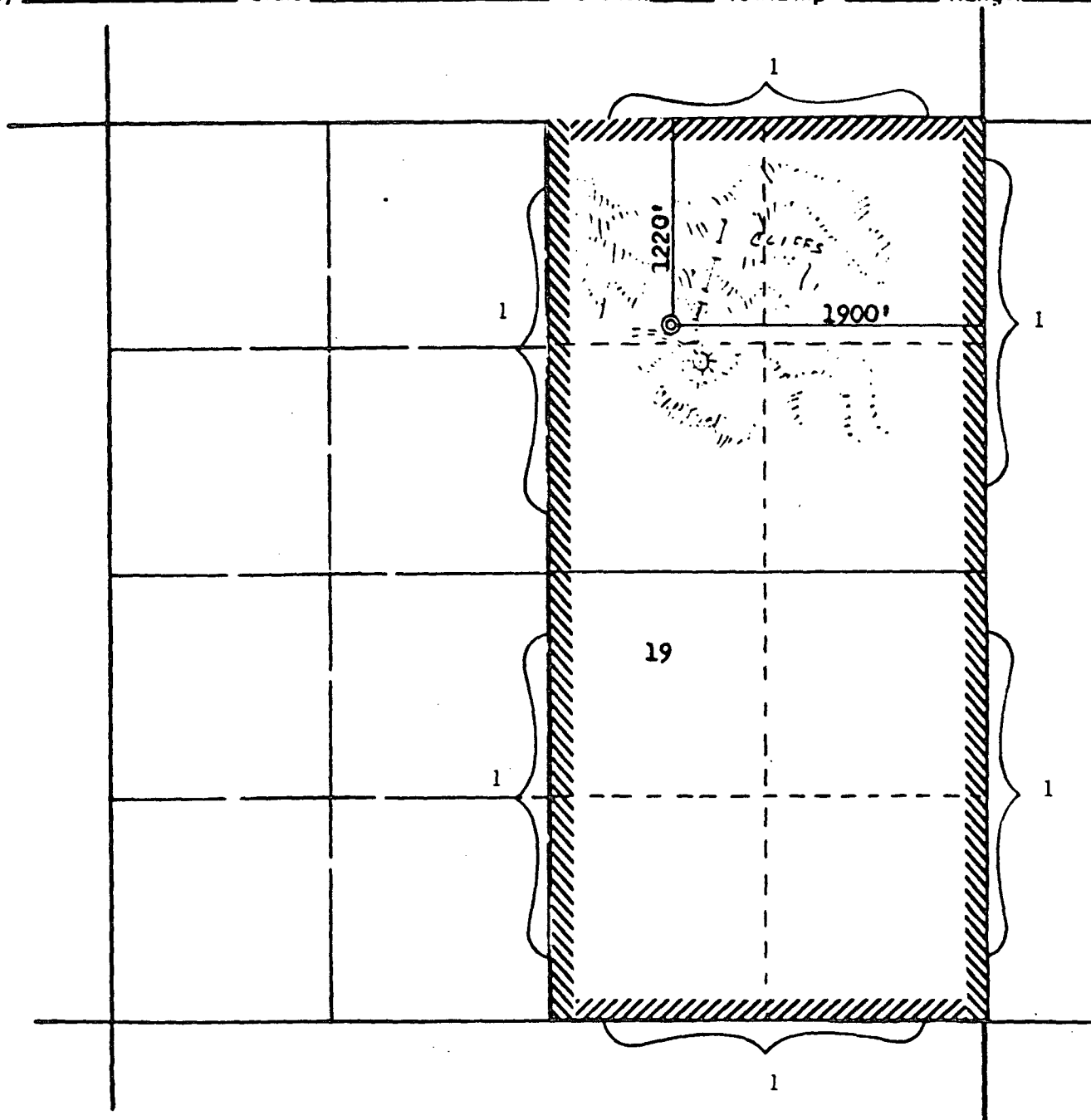
**EL PASO NATURAL GAS COMPANY**

**Well Name** San Juan 29-7 Unit #127, Basin Dakota

Footage---- 1220' FNL, 1900' FEL

### APPLICATION FOR NON-STANDARD LOCATION

County Rio Arriba State New Mexico Section 19 Township 29N Range 7W



REMARKS:

(1) El Paso Natural Gas Company, as Unit Operator



ENERGY AND MINERALS DEPARTMENT

OIL CONSERVATION DIVISION  
AZTEC DISTRICT OFFICE


1000 RIO BRAZOS ROAD  
AZTEC, NEW MEXICO 87410  
(505) 334-6178

OIL CONSERVATION DIVISION  
BOX 2088  
SANTA FE, NEW MEXICO 87501

# 2071

DATE 6-28-85

RE: Proposed MC \_\_\_\_\_  
Proposed DHC \_\_\_\_\_  
Proposed NSL X \_\_\_\_\_  
Proposed SWD \_\_\_\_\_  
Proposed WFX \_\_\_\_\_  
Proposed PMX \_\_\_\_\_



Gentlemen:

I have examined the application dated 6-21-85

for the El Paso Natural Gas Co. S.J. 29-7 Unit #127 B-19-29N-7W  
Operator Lease and Well No. Unit, S-T-R

and my recommendations are as follows:

Approve  
\_\_\_\_\_  
\_\_\_\_\_  
\_\_\_\_\_  
\_\_\_\_\_  
\_\_\_\_\_

Yours truly,

E. Bush