

*Release July 8, 1985
Both waivers are in.*

B4 DEC

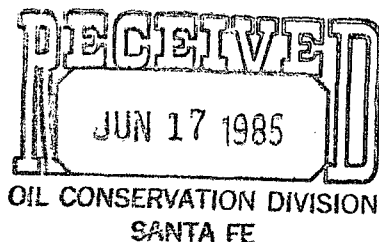
EXXON COMPANY, U.S.A.

POST OFFICE BOX 1600 • MIDLAND, TEXAS 79702-1600

June 14, 1985

*NSL-2079
RULE-104 F(E)*

PRODUCTION DEPARTMENT
MIDCONTINENT DIVISION



Unorthodox Location
Squaw Federal #3
Section 1-T23S-R25E
Eddy County, New Mexico

*2130 FSL & 2160 FWL
Section 1, T23S-R-25E*

New Mexico Oil Conservation Commission
P. O. Box 2088
Santa Fe, New Mexico 87501

Dear Mr. Stamets:

Exxon Corporation requests administrative approval of the unorthodox location for the subject well based upon topographic conditions. This location is located nearer than 660' to the nearest side boundry of the dedicated tract.

By copy (certified mail) of this letter, we are notifying all offset operators of our application to complete this well as an unorthodox location. If as an offset operator, you have no objections to this application, we request that you execute the attached waiver and forward a copy to Mr. Richard L. Stamets, Director, Oil Conservation Division, P. O. Box 2088, Santa Fe, New Mexico 87501, and return one copy to this office.

The offset operators as shown on the attached plat are:

HNG Oil Company, P. O. Box 2267, Midland, Texas 79702
Inter North, Incorporated, One Petroleum Center, Building 6, 3300 N. "A"
Midland, Texas 79705 Attn: Glenda Howard

Please grant administrative approval to drill this well as an unorthodox location. If you need additional information, please call me at 915 686-4406.

Sincerely,

A handwritten signature in dark ink, appearing to read "Melba Knipling". The signature is fluid and cursive, with a large initial "M".
Melba Knipling, Unit Head
NGPA and Permits

EDR:dc

W A I V E R

Mr. Richard L. Stamets
Direction, Oil Conservation Division
State of New Mexico
Energy and Minerals Department
P. O. Box 2088
Santa Fe, New Mexico 87501

This is to advise that the undersigned has been given due notice that Exxon Corporation has made application for administrative approval of an unorthodox location for Squaw Federal, Well No. 3, Undesignated, Sheep Draw - Morrow Gas Field.

We hereby waive any objections to the granting of the application for the above well which will be located:

2130' FSL and 2160' FWL of Section 1-T23S-R25E, Eddy County, New Mexico.

Executed this _____ day of _____ 1985.

Company _____

By _____

UNITED STATES
DEPARTMENT OF THE INTERIOR
BUREAU OF LAND MANAGEMENT

APPLICATION FOR PERMIT TO DRILL, DEEPEN, OR PLUG BACK

1a. TYPE OF WORK

DRILL ☒

DEEPEN ☐

PLUG BACK ☐

b. TYPE OF WELL

OIL
WELL ☐

GAS
WELL ☒

OTHER

SINGLE
ZONE ☐

MULTIPLE
ZONE ☐

2. NAME OF OPERATOR

Exxon Corporation

ATTN: MELBA KNIPLING

3. ADDRESS OF OPERATOR

Box 1600, Midland, Texas 79702

4. LOCATION OF WELL (Report location clearly and in accordance with any State requirements.)*

At surface

2130' FSL and 2160' FWL of Sec. (NE SW)

At proposed prod. zone

14. DISTANCE IN MILES AND DIRECTION FROM NEAREST TOWN OR POST OFFICE*

5 miles SW of Carlsbad

15. DISTANCE FROM PROPOSED*

LOCATION TO NEAREST
PROPERTY OR LEASE LINE, FT.
(Also to nearest drlg. unit line, if any)

2160'

16. NO. OF ACRES IN LEASE

1440.84

17. NO. OF ACRES ASSIGNED
TO THIS WELL

320

18. DISTANCE FROM PROPOSED LOCATION*
TO NEAREST WELL, DRILLING COMPLETED,
OR APPLIED FOR, ON THIS LEASE, FT.

4114'S to #1

19. PROPOSED DEPTH

11,600

20. ROTARY OR CABLE TOOLS

Rotary

21. ELEVATIONS (Show whether DF, RT, GR, etc.)

3695' GR

22. APPROX. DATE WORK WILL START*

9-15-85

23. PROPOSED CASING AND CEMENTING PROGRAM

SIZE OF HOLE	SIZE OF CASING	WEIGHT PER FOOT	SETTING DEPTH	QUANTITY OF CEMENT
24"	20"	94.5	80'	50 sx to surface
17 1/2"	13 3/8"	54.5	1350'	500 sx to surface
12 1/4"	9 5/8"	40	2600'	500 sx to surface
8 1/2"	5"	15	11,600'	500 sx to 9000'

A REQUEST FOR AN UNORTHODOX LOC. WILL BE REQUESTED

IN ABOVE SPACE DESCRIBE PROPOSED PROGRAM: If proposal is to deepen or plug back, give data on present productive zone and proposed new productive zone. If proposal is to drill or deepen directionally, give pertinent data on subsurface locations and measured and true vertical depths. Give blowout preventer program, if any.

24.

SIGNED

Melba Knippling

TITLE

Unit Head

DATE

6-6-85

(This space for Federal or State office use)

PERMIT NO.

APPROVAL DATE

APPROVED BY

TITLE

DATE

CONDITIONS OF APPROVAL, IF ANY:

*See Instructions On Reverse Side

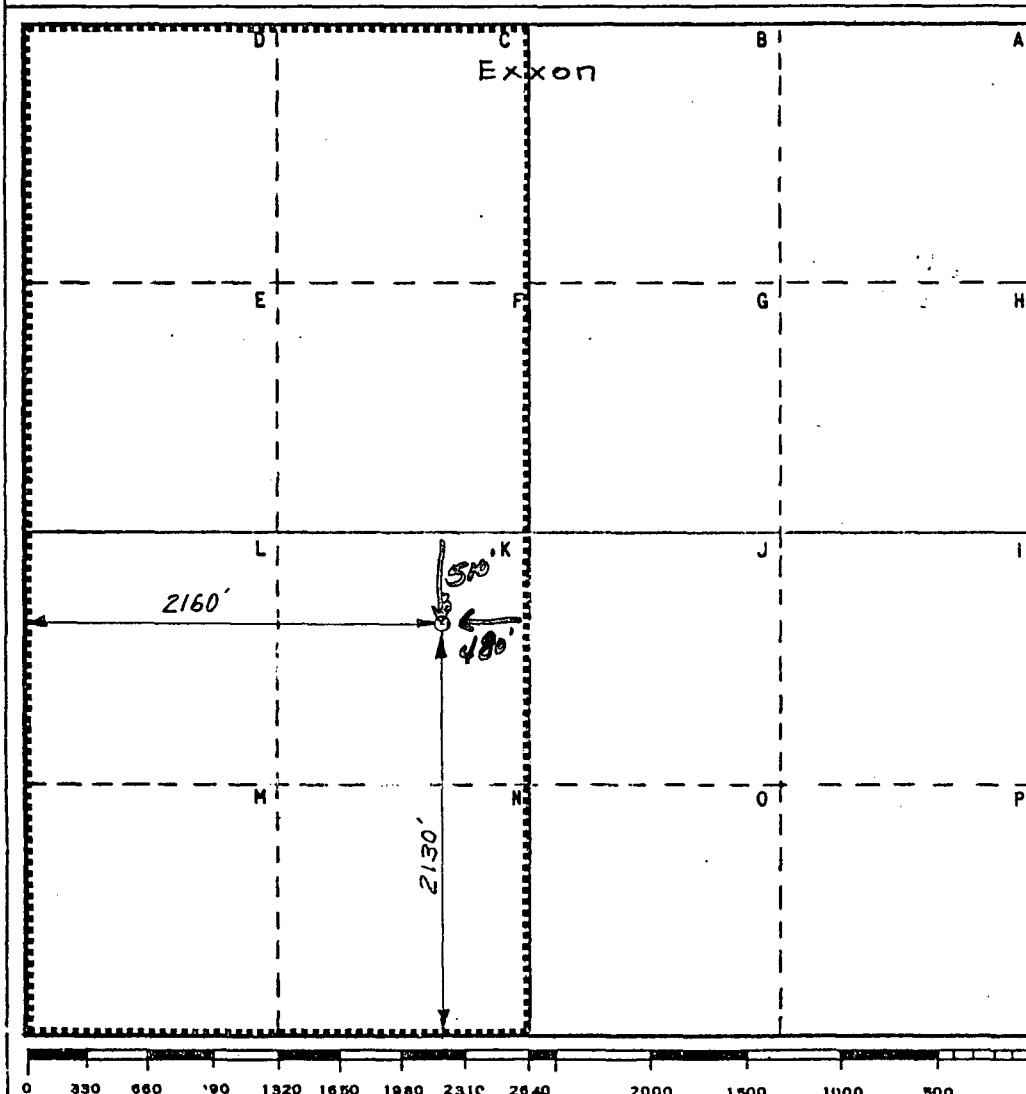
Operator Exxon Corporation			Lease SQUAW FEDERAL		Well No. 3
Unit Letter K	Section 1	Township 23 S	Range 25 E	County EDDY	
Actual Footage Location of Well: 2130' feet from the South line and 2160' feet from the West line					
Ground Level Elev. 3695'	Producing Formation MORROW		Pool SHEEP DRAW-MORROW GAS(UND)		Dedicated Acreage: 320 Acres

1. Outline the acreage dedicated to the subject well by colored pencil or hatchure marks on the plat below.
2. If more than one lease is dedicated to the well, outline each and identify the ownership thereof (both as to working interest and royalty).
3. If more than one lease of different ownership is dedicated to the well, have the interests of all owners been consolidated by communitization, unitization, force-pooling, etc?

☐ Yes ☐ No If answer is "yes," type of consolidation _____

If answer is "no," list the owners and tract descriptions which have actually been consolidated. (Use reverse side of this form if necessary.) _____

No allowable will be assigned to the well until all interests have been consolidated (by communitization, unitization, forced-pooling, or otherwise) or until a non-standard unit, eliminating such interests, has been approved by the Commission.



CERTIFICATION

I hereby certify that the information contained herein is true and complete to the best of my knowledge and belief.

Name
Melba Kripling
Position
UNIT HEAD

Company
Exxon Corporation
Box 1600 Midland, Texas

Date
6-6-85

I hereby certify that the well location shown on this plat was plotted from field notes of actual surveys made by me or under my supervision, and that the same is true and correct to the best of my knowledge and belief.

Date Surveyed
5-16-85

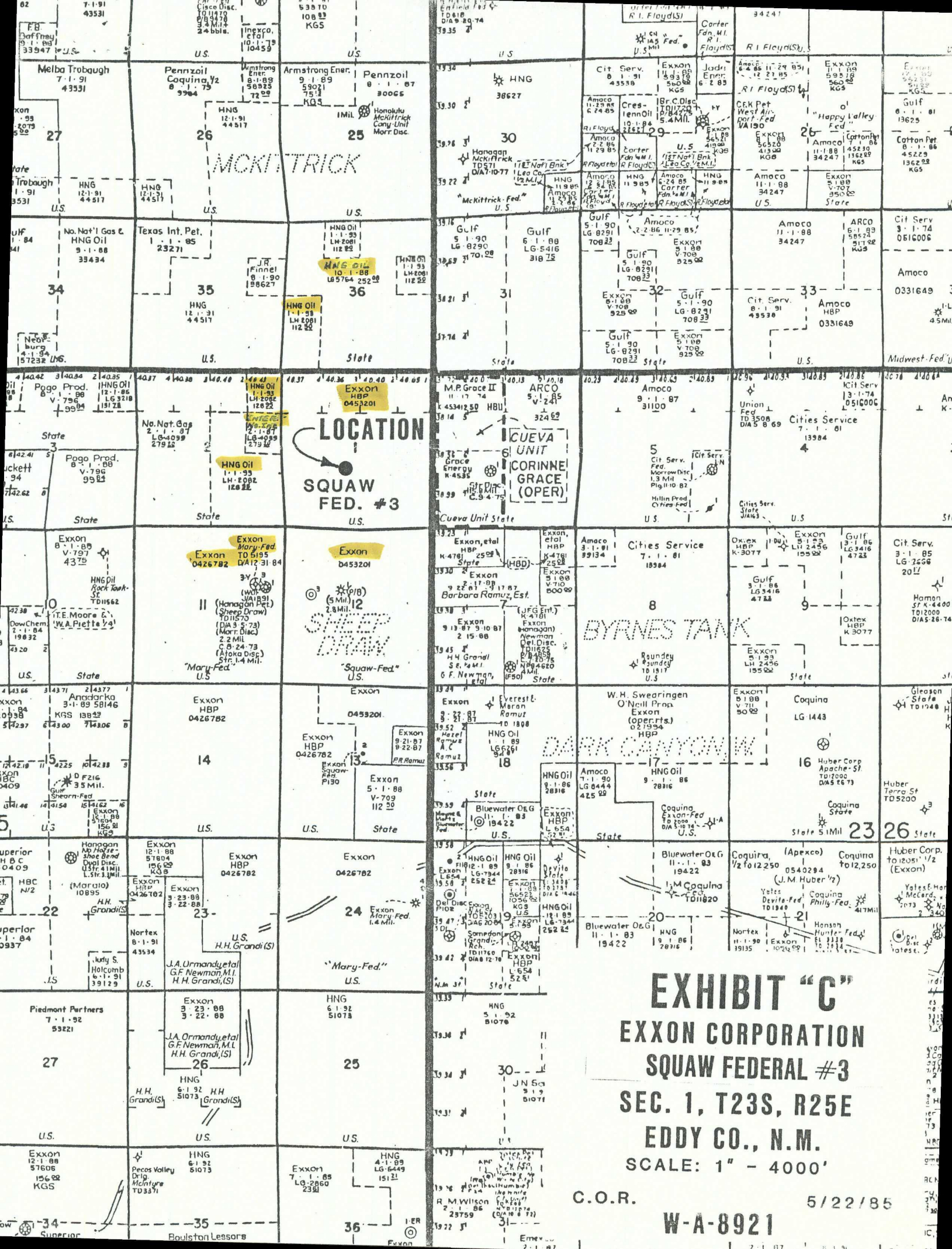
Registered Professional Engineer
and/or Land Surveyor

Bruce R. Pennell
Certificate No.


9062

5.0 Miles SW of Carlsbad, New Mexico

C.E. Sec. File No. W-A-8944



W A I V E R



Mr. Richard L. Stamets
Direction, Oil Conservation Division
State of New Mexico
Energy and Minerals Department
P. O. Box 2088
Santa Fe, New Mexico 87501

This is to advise that the undersigned has been given due notice that Exxon Corporation has made application for administrative approval of an unorthodox location for Squaw Federal, Well No. 3, Undesignated, Sheep Draw - Morrow Gas Field.

We hereby waive any objections to the granting of the application for the above well which will be located:

2130' FSL and 2160' FWL of Section 1-T23S-R25E, Eddy County, New Mexico.

Executed this 19TH day of JUNE 1985.

Company HNG OIL COMPANY

By *Tom Lehman*

W A I V E R

Mr. Richard L. Stamets
Direction, Oil Conservation Division
State of New Mexico
Energy and Minerals Department
P. O. Box 2088
Santa Fe, New Mexico 87501

This is to advise that the undersigned has been given due notice that Exxon Corporation has made application for administrative approval of an unorthodox location for Squaw Federal, Well No. 3, Undesignated, Sheep Draw - Morrow Gas Field.

We hereby waive any objections to the granting of the application for the above well which will be located:

2130' FSL and 2160' FWL of Section 1-T23S-R25E, Eddy County, New Mexico.

Executed this 1st day of July 1985.

INTERNORTH, INC.
One Petroleum Center, Bldg. 6, Suite 201
Company 3300 North "A" St., Midland, Texas 79705

By B. H. Mammis
Vice President and General Manager
Midland District *MB*

