

*Release July 13, 1985*

*34 DEC*

**Tenneco Oil  
Exploration and Production**  
A Tenneco Company

6162 South Willow Drive  
P.O. Box 3249  
Englewood, Colorado 80155  
(303) 740-4800



*NSL-2088  
RULE-104(F)*

Western Rocky Mountain Division

*Dual Copley*

June 24, 1985


*Undeveloped Chaco - 160  
acres SE 1/4 sec.*

*Blanca Manzanita - 320 Acres  
ded - E/2*

CERTIFIED MAIL  
Return Receipt Requested

New Mexico Oil Conservation Division  
P. O. Box 2088  
Santa Fe, NM 87501  
Attn: R. L. Stamets

New Mexico Oil Conservation Division  
1000 Rio Brazos Road  
Aztec, NM 87401  
Attn: Frank Chavez



RE: Warren LS 4A  
700' FSL, 1670' FEL  
Sec. 14, T28N, R9W  
San Juan County, New Mexico

Gentlemen:

Attached in duplicate (to each office) are a well location plat (C-102) with an ownership plat for the above referenced well.

Due to steep topography, and cliffs to the North, and a well on the northeast, this location does not meet state spacing requirements. This is the only geologic and topographic site acceptable.

Pursuant to the authority of Rule 104-F, we respectfully request your approval of an exemption to the standard well location requirements.

Yours very truly,

TENNECO OIL COMPANY

*Scott McKinney*  
Scott McKinney  
Senior Regulatory Analyst

Page 2  
Application for Unorthodox Location  
June 24, 1985

WAIVER

\_\_\_\_\_ hereby waives objection to Tenneco Oil  
Company's application for unorthodox location for their Tenneco Warren LS  
4A, proposed above.

BY: \_\_\_\_\_

DATE: \_\_\_\_\_

SMc:srp  
Attachments

cc: Offset Operators:

El Paso Natural Gas  
Post Office Box 4990  
Farmington, NM 87401  
Attention: Don Reed

NEW MEXICO OIL CONSERVATION COMMISSION  
WELL LOCATION AND ACREAGE DEDICATION PLAT

Form C-102  
Supersedes C-128  
Effective 1-1-65

All distances must be from the outer boundaries of the Section.

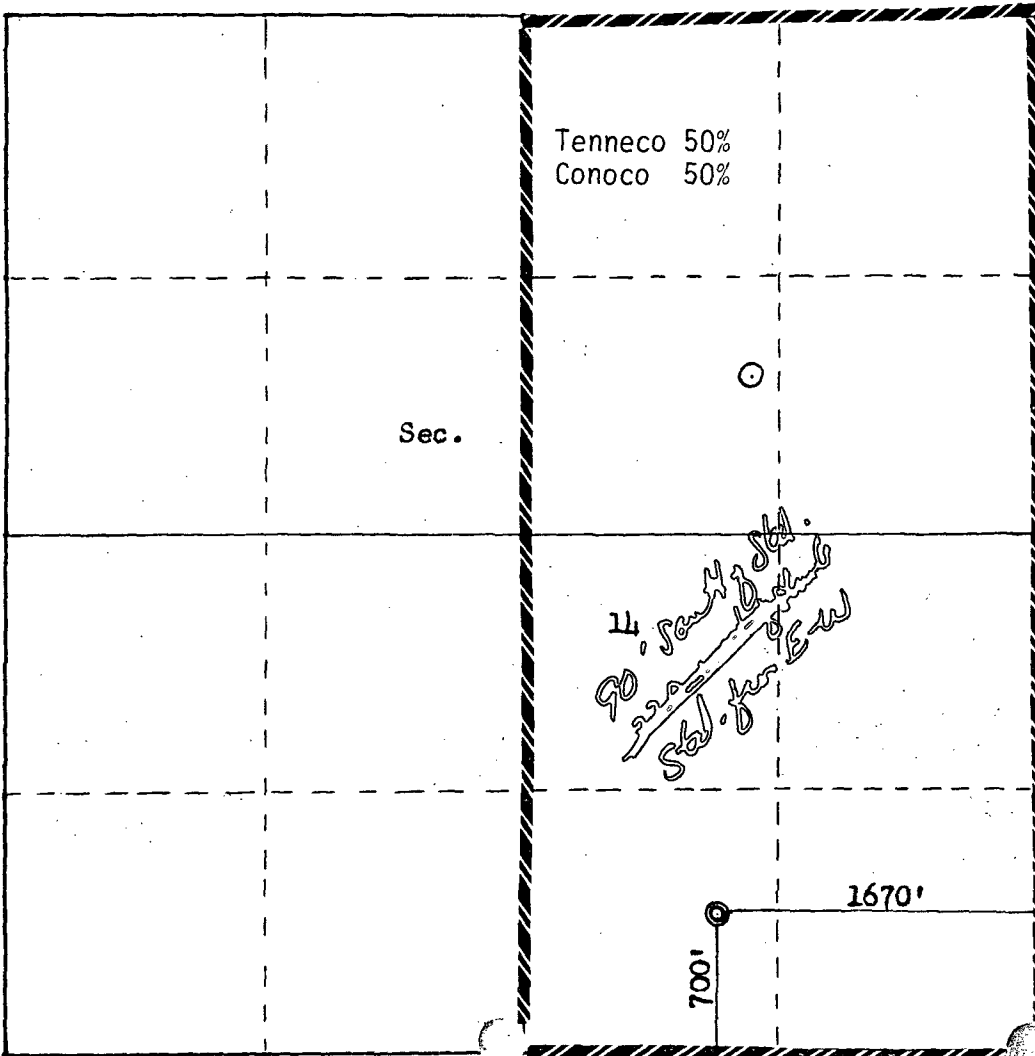
Operator <b>TENNECO OIL COMPANY</b>		Lease <b>WARREN (LS)</b>		Well No. <b>4A</b>
Unit Letter <b>0</b>	Section <b>14</b>	Township <b>28N</b>	Range <b>9W</b>	County <b>San Juan</b>
Actual Footage Location of Well: <b>700</b> feet from the <b>South</b> line and <b>1670</b> feet from the <b>East</b> line				
Ground Level Elev: <b>6119</b>	Producing Formation <b>Chacra/Mesaverde</b>	Pool <b>Undes. Chacra/Blanco MV</b>	Dedicated Acreage: <b>160/320</b> Acres	

1. Outline the acreage dedicated to the subject well by colored pencil or hachure marks on the plat below.
2. If more than one lease is dedicated to the well, outline each and identify the ownership thereof (both as to working interest and royalty).
3. If more than one lease of different ownership is dedicated to the well, have the interests of all owners been consolidated by communitization, unitization, force-pooling, etc?

☐ Yes ☒ No If answer is "yes," type of consolidation \_\_\_\_\_

If answer is "no," list the owners and tract descriptions which have actually been consolidated. (Use reverse side of this form if necessary.) \_\_\_\_\_

No allowable will be assigned to the well until all interests have been consolidated (by communitization, unitization, forced-pooling, or otherwise) or until a non-standard unit, eliminating such interests, has been approved by the Commission.



Scale: 1"=1000'

CERTIFICATION

I hereby certify that the information contained herein is true and complete to the best of my knowledge and belief.

*Scott McKinney*

Name  
**Scott McKinney**  
Position  
**Sr. Regulatory Analyst**

Company  
**Tenneco Oil Co.**

Date  
**June 24, 1985**

I hereby certify that the well location shown on this plat was plotted from field notes of actual surveys made by me or under my supervision, and that the same is true and correct to the best of my knowledge and belief.

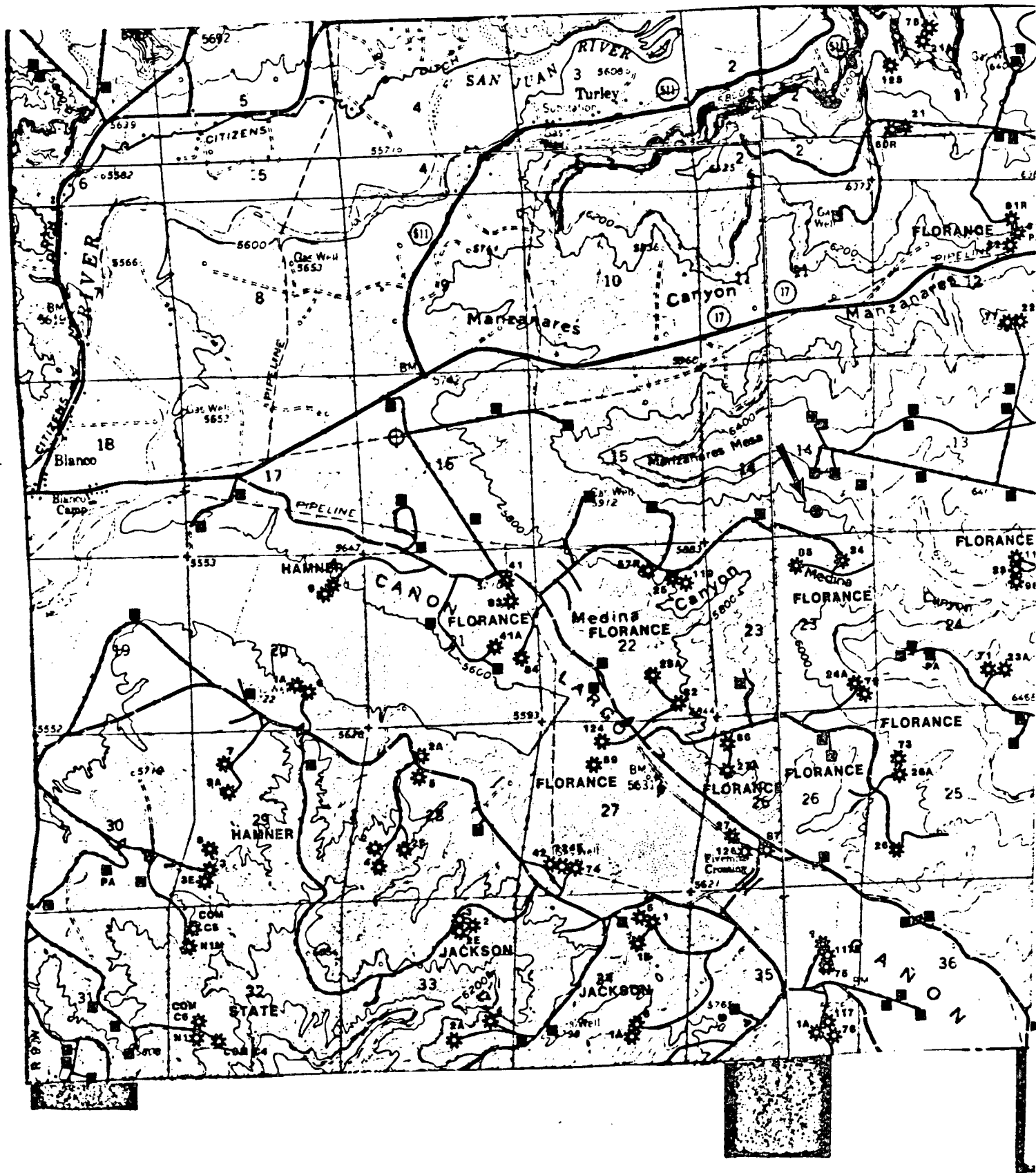
Date Surveyed  
**April 30, 1985**  
Registered Professional Engineer and Land Surveyor.

*Fred B. Kerr Jr.*  
**Fred B. Kerr Jr.**

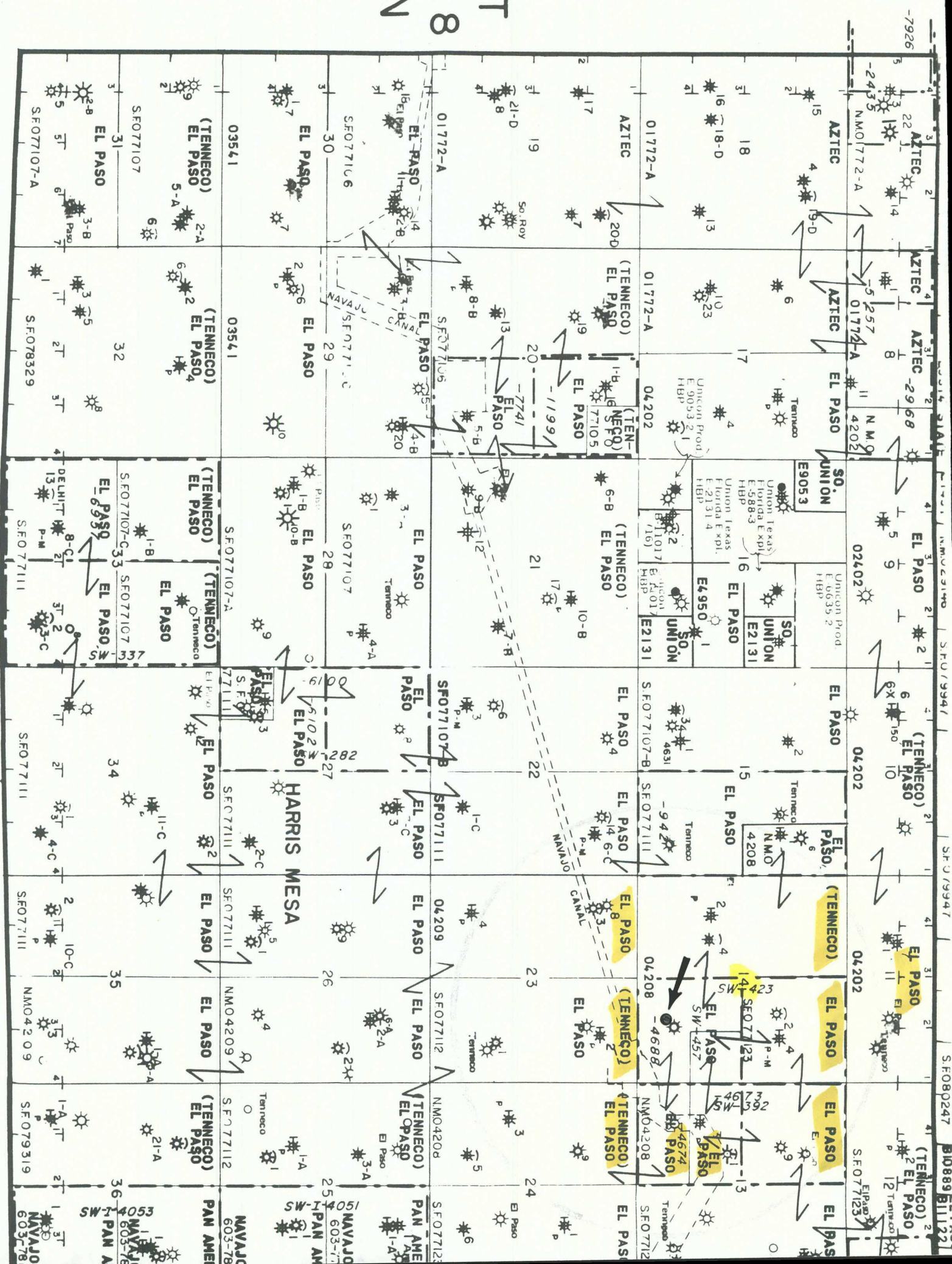
Certificate No. **3950**

TENNECO OIL COMPANY #4A WARREN (LS)  
 700' FSL 1670' FEL Sec. 14-T28N-R9W  
 SAN JUAN COUNTY, NEW MEXICO

MAP #2



28 T



DOW



BLOOMFIELD QUADRANGLE  
NEW MEXICO-SAN JUAN CO  
15 MINUTE SERIES (TOPOGRAPHIC)

UNITED STATES  
DEPARTMENT OF THE INTERIOR  
GEOLOGICAL SURVEY



Vicinity Map for  
TENNECO OIL COMPANY #4A WARREN (LS)  
700' FSL 1670' FEL Sec. 14-T28N-R9W  
SAN JUAN COUNTY, NEW MEXICO

MAP #1



**Tenneco Oil**  
**Exploration and Production**  
A Tenneco Company

6162 South Willow Drive  
P.O. Box 3249  
Englewood, Colorado 80155  
(303) 740-4800



Western Rocky Mountain Division

June 24, 1985

CERTIFIED MAIL  
Return Receipt Requested

New Mexico Oil Conservation Division  
P. O. Box 2088  
Santa Fe, NM 87501  
Attn: R. L. Stamets

New Mexico Oil Conservation Division  
1000 Rio Brazos Road  
Aztec, NM 87401  
Attn: Frank Chavez

RE: Warren LS 4A  
700' FSL, 1670' FEL  
Sec. 14, T28N, R9W  
San Juan County, New Mexico

Gentlemen:

Attached in duplicate (to each office) are a well location plat (C-102) with an ownership plat for the above referenced well.

Due to steep topography, and cliffs to the North, and a well on the northeast, this location does not meet state spacing requirements. This is the only geologic and topographic site acceptable.

Pursuant to the authority of Rule 104-F, we respectfully request your approval of an exemption to the standard well location requirements.

Yours very truly,

TENNECO OIL COMPANY

A handwritten signature in cursive script that reads "Scott McKinney".

Scott McKinney  
Senior Regulatory Analyst



Page 2  
Application for Unorthodox Location  
June 24, 1985

WAIVER

El Paso Natural Gas hereby waives objection to Tenneco Oil Company's application for unorthodox location for their Tenneco Warren LS 4A, proposed above.

BY: Don Reed

DATE: 6-27-85

SMc:srp  
Attachments

cc: Offset Operators:

El Paso Natural Gas  
Post Office Box 4990  
Farmington, NM 87401  
Attention: Don Reed

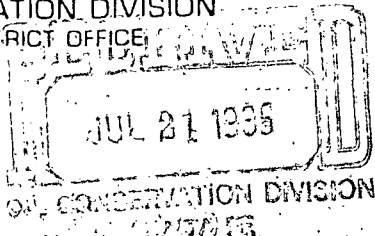




STATE OF NEW MEXICO  
ENERGY AND MINERALS DEPARTMENT

OIL CONSERVATION DIVISION  
AZTEC DISTRICT OFFICE

NSL-2088



1000 RIO BRAZOS ROAD  
AZTEC, NEW MEXICO 87410  
(505) 334-6178

OIL CONSERVATION DIVISION  
BOX 2088  
SANTA FE, NEW MEXICO 87501

DATE 7-18-85

RE: Proposed MC \_\_\_\_\_  
Proposed DHC \_\_\_\_\_  
Proposed NSL X \_\_\_\_\_  
Proposed SWD \_\_\_\_\_  
Proposed WFX \_\_\_\_\_  
Proposed PMX \_\_\_\_\_

#

Gentlemen:

I have examined the application dated 6-28-85  
for the Tenneco Warren LS#4A O-14-28N-5W  
Operator Lease and Well No. Unit, S-T-R

and my recommendations are as follows:

Approve  
\_\_\_\_\_  
\_\_\_\_\_  
\_\_\_\_\_  
\_\_\_\_\_

Yours truly,

E. Biesel