

Release July 17, 1985

By Dec

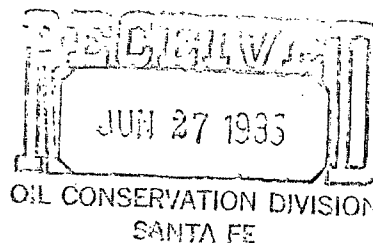
**Tenneco Oil
Exploration and Production**
A Tenneco Company

6162 South Willow Drive
P.O. Box 3249
Englewood, Colorado 80155
(303) 740-4800



Western Rocky Mountain Division

June 24, 1985



CERTIFIED MAIL
Return Receipt Requested

New Mexico Oil Conservation Commission
P. O. Box 2088
Santa Fe, NM 87501
Attn: R. L. Stamets

New Mexico Oil Conservation Commission
1000 Rio Brazos Rd.
Aztec, NM 87410
Attn: Frank Chavez

*NSL-2089
RULE-104 F(R)*

*Dual Well
{ Blanco Arroyo }
{ Basin Dakota }
320 Acre dedication
w/2 Section 15*

RE: Michener LS 3M
2515' FNL, 1095' FWL
Sec. 15, T28N R9W
San Juan County, NM

Gentlemen:

Attached in duplicate (to each office) are a well location plat (C-102) with an ownership plat for the above referenced well.

Due to steep topography and cliffs to the north, this location does not meet state spacing requirements. This is the only geologic and topographic site acceptable.

Pursuant to the authority of Rule 104-F, we respectfully request your approval of an exemption to the standard well location requirements.

Very truly yours,

TENNECO OIL COMPANY

Scott McKinney
Scott McKinney
Sr. Regulatory Analyst

SMc:st

Attachments

Page 2
Application for Unorthodox Location
June 24, 1985

WAIVER

_____ hereby waives objection to Tenneco Oil
Company's application for unorthodox location for their Tenneco Michener LS
3M, proposed above.

BY: _____

DATE: _____

SMc:st
Attachments

cc: Offset Operators:

El Paso Natural Gas
Post Office Box 4990
Farmington, NM 87401
Attention: Don Reed

Southern Union Exploration Company
Post Office Box 2179
Farmington, NM 87499
Attention: Michael L. Davis

*Verbal from E.B.
7-18-85*

**NEW MEXICO OIL CONSERVATION COMMISSION
WELL LOCATION AND ACREAGE DEDICATION PLAT**

Form C-102
Supersedes C-128
Effective 1-1-65

All distances must be from the outer boundaries of the Section.

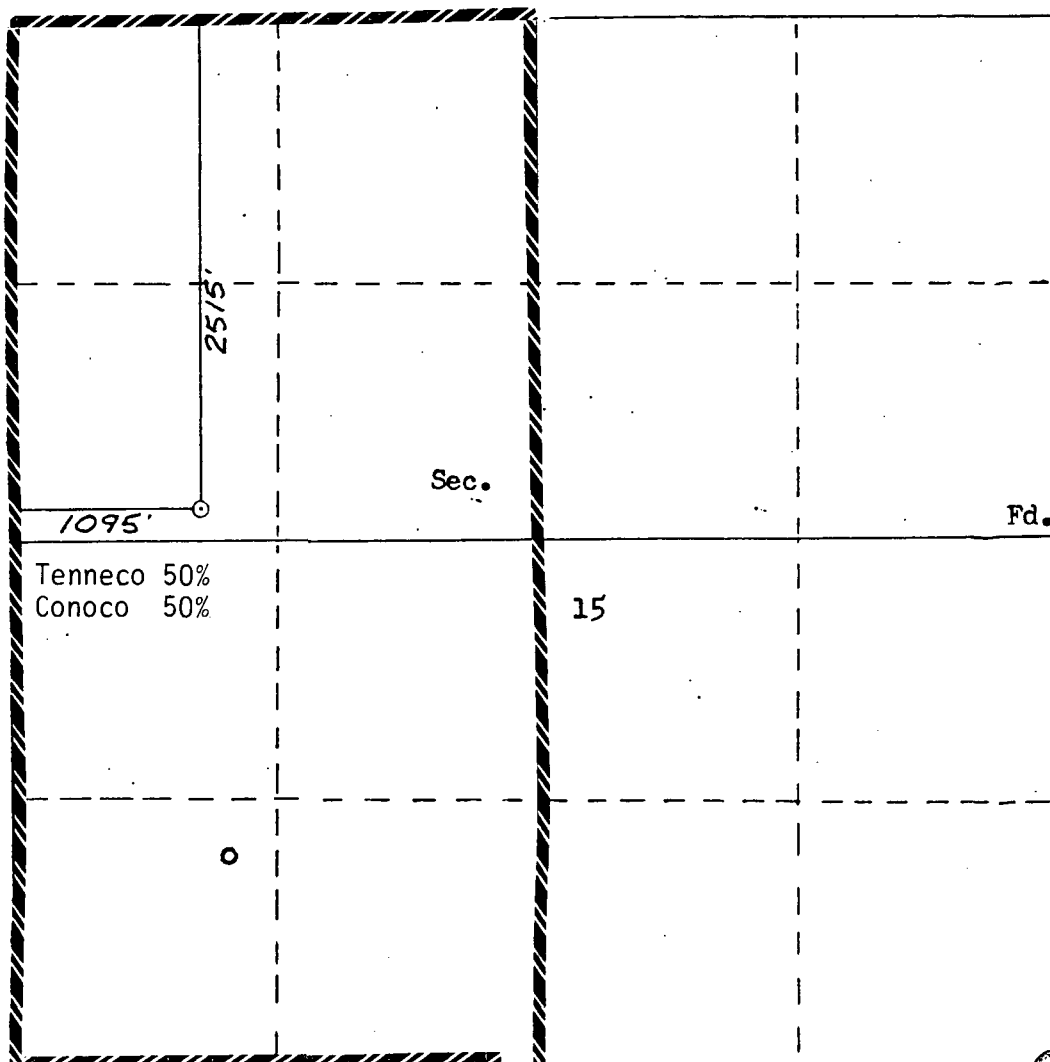
Operator TENNECO OIL COMPANY			Lease MICHENER LS		Well No. 3M
Unit Letter E	Section 15	Township 28N	Range 9W	County San Juan	
Actual Footage Location of Well: <div style="display: flex; justify-content: space-between;"> 2515 feet from the North line and 1095 feet from the West line </div>					
Ground Level Elev. 6030	Producing Formation Mesaverde/Dakota	Pool Blanco Mesaverde/Basin Dakota		Dedicated Acreage: 320 A Acres	

1. Outline the acreage dedicated to the subject well by colored pencil or hachure marks on the plat below.
2. If more than one lease is dedicated to the well, outline each and identify the ownership thereof (both as to working interest and royalty).
3. If more than one lease of different ownership is dedicated to the well, have the interests of all owners been consolidated by communitization, unitization, force-pooling, etc?

☐ Yes ☒ No If answer is "yes," type of consolidation _____

If answer is "no," list the owners and tract descriptions which have actually been consolidated. (Use reverse side of this form if necessary.) _____

No allowable will be assigned to the well until all interests have been consolidated (by communitization, unitization, forced-pooling, or otherwise) or until a non-standard unit, eliminating such interests, has been approved by the Commission.



Scale: 1"=1000'

CERTIFICATION

I hereby certify that the information contained herein is true and complete to the best of my knowledge and belief.

Scott McKinney

Name
Scott McKinney

Position
Sr. Regulatory Analyst

Company
Tenneco Oil Co.

Date
June 24, 1985

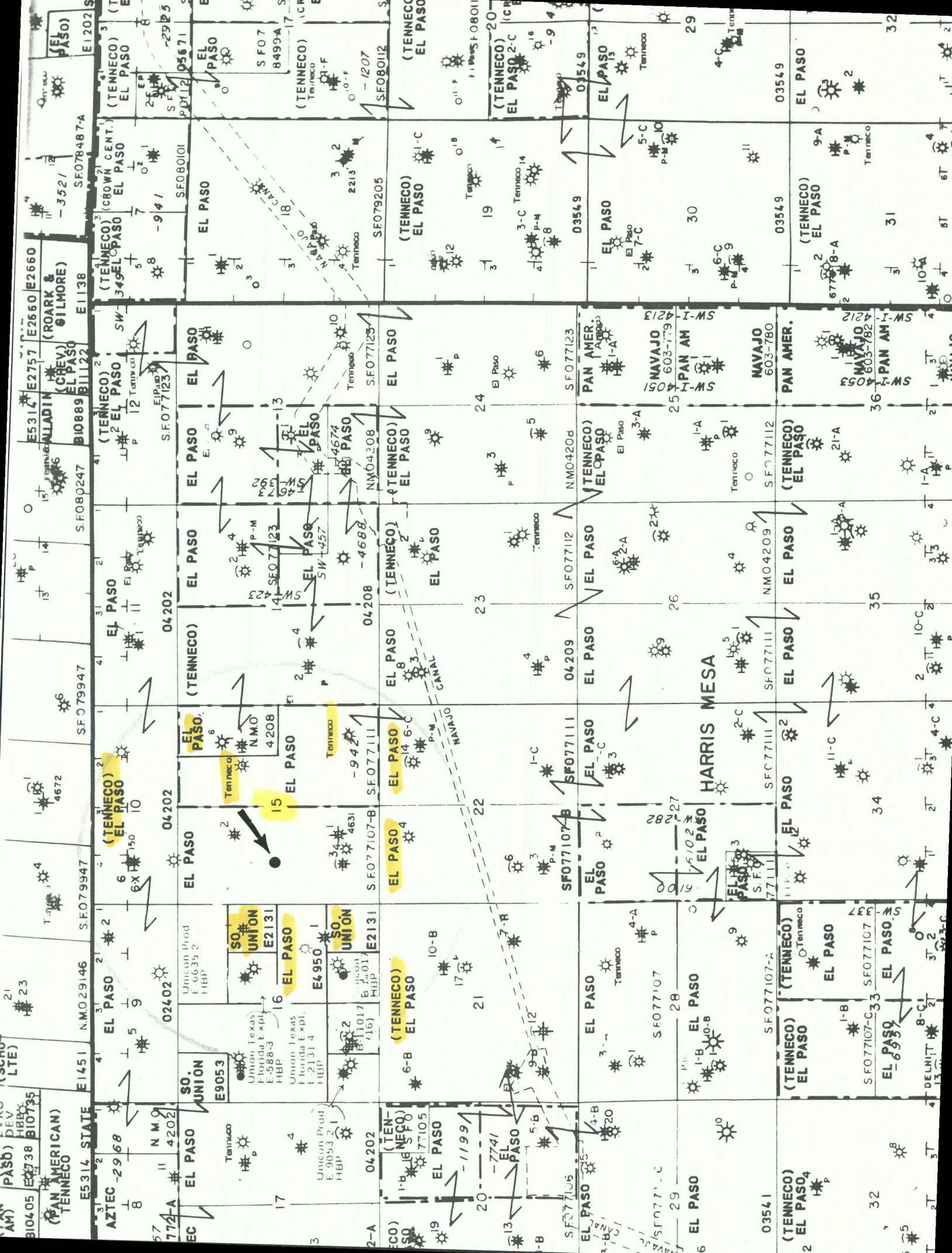
I hereby certify that the well location shown on this plat was plotted from field notes of actual surveys made by me or under my supervision, and that the same is true and correct to the best of my knowledge and belief.

Date Surveyed
June 24, 1985

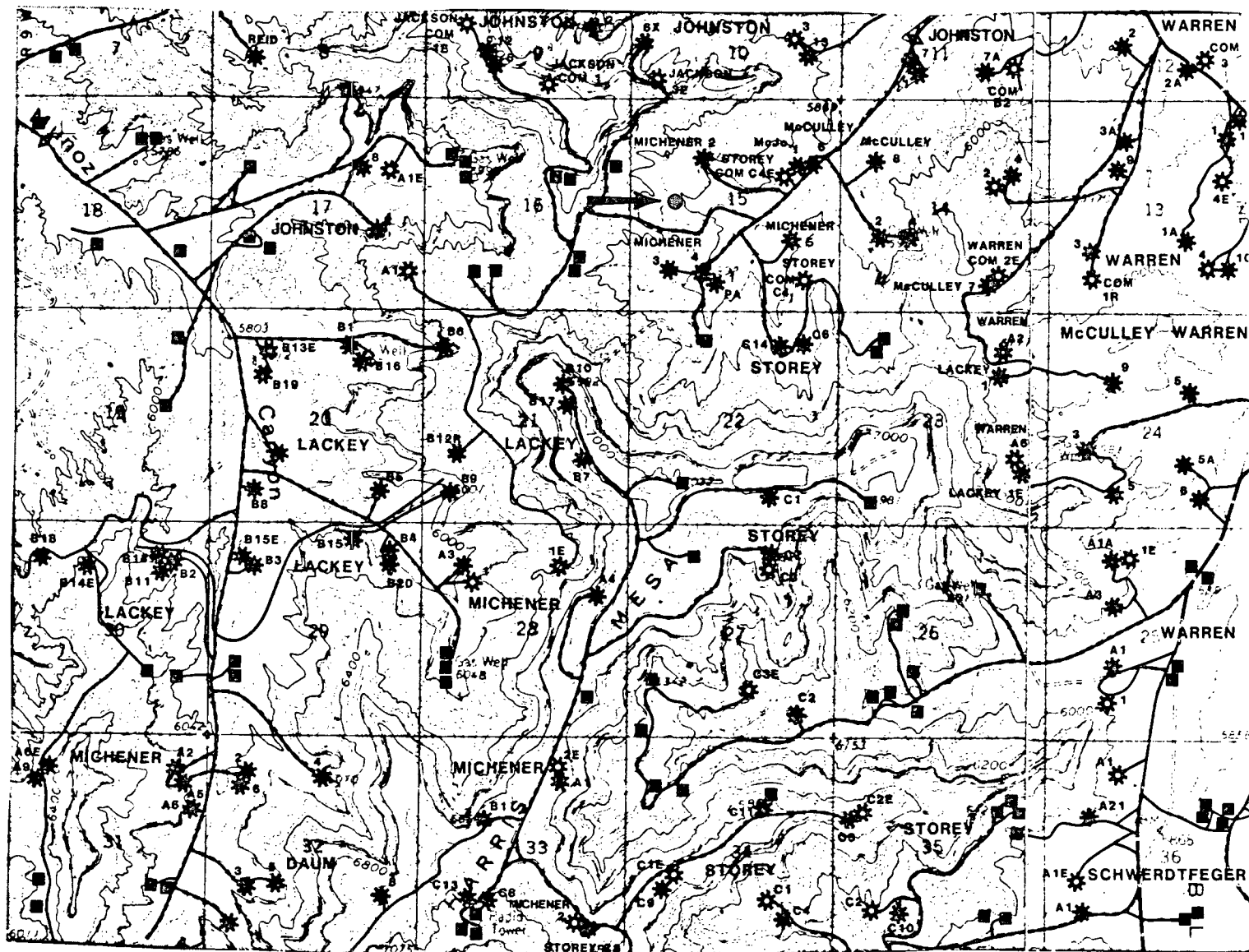
Registered Professional Engineer and Land Surveyor

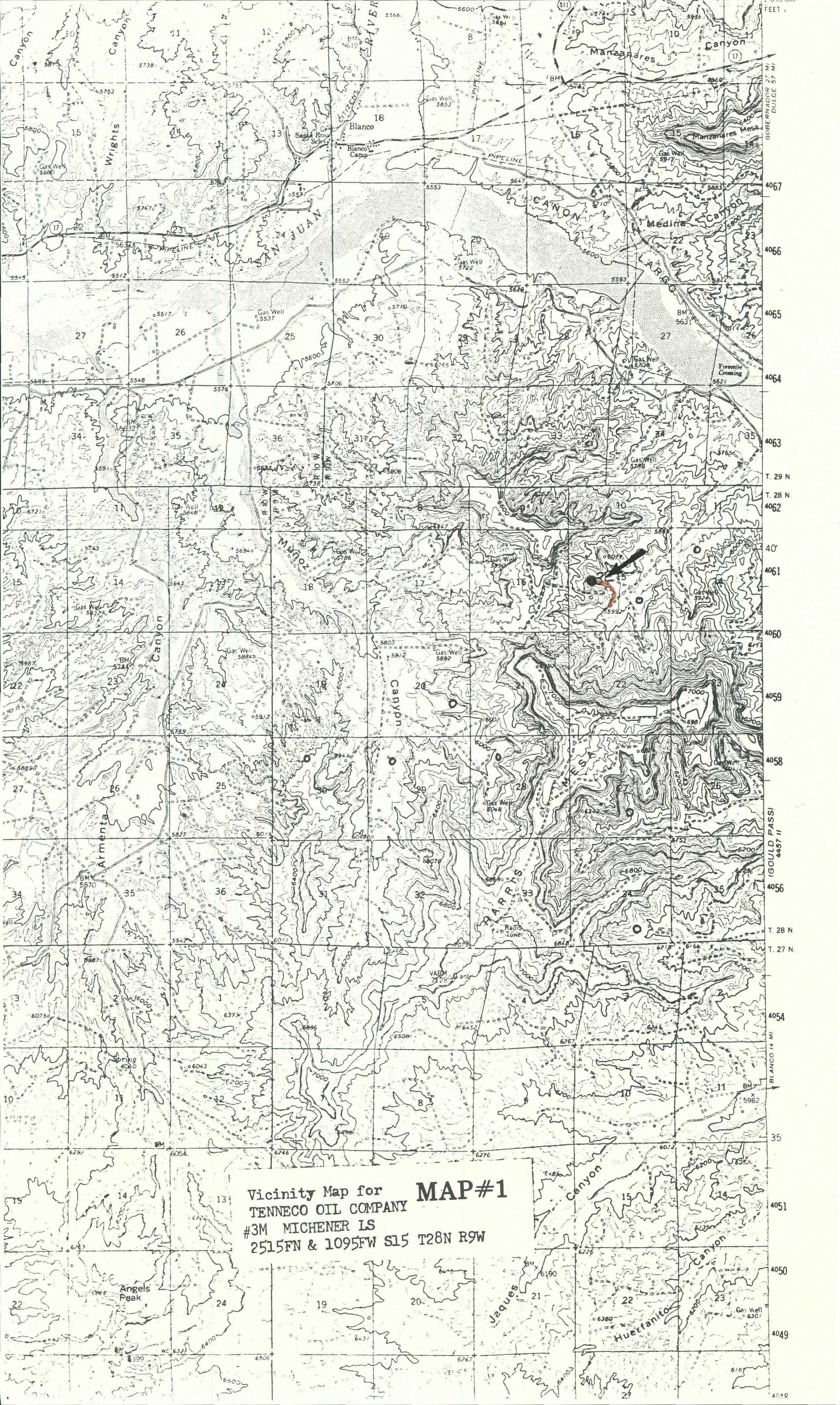
William E. Mahnke II

Certificate No. **8466**



San Juan Co., N.M.





Vicinity Map for **MAP#1**
TENNECO OIL COMPANY
#3M MICHENER LS
2515FN & 1095FW S15 T28N R9W

**Tenneco Oil
Exploration and Production**
A Tenneco Company

6162 South Willow Drive
P.O. Box 3249
Englewood, Colorado 80155
(303) 740-4800



Western Rocky Mountain Division

June 24, 1985

CERTIFIED MAIL
Return Receipt Requested

New Mexico Oil Conservation Commission
P. O. Box 2088
Santa Fe, NM 87501
Attn: R. L. Stamets

New Mexico Oil Conservation Commission
1000 Rio Brazos Rd.
Aztec, NM 87410
Attn: Frank Chavez

RE: Michener LS 3M
2515' FNL, 1095' FWL
Sec. 15, T28N R9W
San Juan County, NM

Gentlemen:


Attached in duplicate (to each office) are a well location plat (C-102) with an ownership plat for the above referenced well.


Due to steep topography and cliffs to the north, this location does not meet state spacing requirements. This is the only geologic and topographic site acceptable.

Pursuant to the authority of Rule 104-F, we respectfully request your approval of an exemption to the standard well location requirements.

Very truly yours,

TENNECO OIL COMPANY


Scott McKinney
Sr. Regulatory Analyst



SMc:st

Attachments

Page 2
Application for Unorthodox Location
June 24, 1985

WAIVER

El Paso Natural Gas hereby waives objection to Tenneco Oil Company's application for unorthodox location for their Tenneco Michener LS 3M, proposed above.

BY:

Don Reed

DATE:

6-27-85

SMc:st
Attachments

cc: Offset Operators:

El Paso Natural Gas
Post Office Box 4990
Farmington, NM 87401
Attention: Don Reed

Southern Union Exploration Company
Post Office Box 2179
Farmington, NM 87499
Attention: Michael L. Davis




STATE OF NEW MEXICO
ENERGY AND MINERALS DEPARTMENT
OIL CONSERVATION DIVISION
AZTEC DISTRICT OFFICE

1056-2089

1000 RIO BRAZOS ROAD
AZTEC, NEW MEXICO 87410
(505) 334-6178

OIL CONSERVATION DIVISION
BOX 2088
SANTA FE, NEW MEXICO 87501



DATE 7-3-85

OIL CONSERVATION DIVISION
SANTA FE

RE: Proposed MC _____
Proposed DHC _____
Proposed NSL X _____
Proposed SWD _____
Proposed WFX _____
Proposed PMX _____

Gentlemen:

I have examined the application dated 6-27-85
for the Tenneco Oil Exp/Prod Michener LS #3M E-15-28N-9W
Operator Lease and Well No. Unit, S-T-R

and my recommendations are as follows:

Approve

Yours truly,

E. Busch