

Release August 22, 1985

B, DEC

**Tenneco Oil
Exploration and Production**
A Tenneco Company

6162 South Willow Drive
P.O. Box 3249
Englewood, Colorado 80155
(303) 740-4800




Western Rocky Mountain Division

*NSL - 2126
RULE-104 F(E)*

July 31, 1985

CERTIFIED MAIL
Return Receipt Requested



New Mexico Oil Conservation Commission
P. O. Box 2088
Santa Fe, NM 87501
Attn: R. L. Stamets

New Mexico Oil Conservation Commission
1000 Rio Brazos Rd.
Aztec, NM 87410
Attn: Frank Chavez

*Blanco Mesavero Pool
320 Acres ad.
1/2 Section 33*

RE: Bolack C LS 15A
1250' FNL, 560' FWL
Sec. 33, T27N R8W
San Juan County, NM

Gentlemen:

Attached in duplicate (to each office) are a well location plat (C-102) with an ownership plat for the above referenced well.

Due to steep topography and the pad being located on a narrow bench with cliffs to the west and east, this location does not meet state spacing requirements. This is the only geologic and topographic site acceptable.

Pursuant to the authority of Rule 104-F, we respectfully request your approval of an exemption to the standard well location requirements.

*OK'd
E.B.
8-20-85*

Very truly yours,

TENNECO OIL COMPANY

Scott McKinney
Scott McKinney
Sr. Regulatory Analyst

SMc:st

Attachments

Page 2
Application for Unorthodox Location
July 30, 1985

WAIVER

_____ hereby waives objection to Tenneco Oil
Company's application for unorthodox location for their Tenneco Bolack C LS
15A, proposed above.

BY: _____

DATE: _____

SMc:st
Attachments

cc: Offset Operators:

El Paso Natural Gas
Post Office Box 4990
Farmington, NM 87401
Attention: Don Reed

Southland Royalty Company
Post Office Drawer 570
Farmington, NM 87401
Attention: Bob Fielder

Southern Union Exploration Company
Post Office Box 2179
Farmington, NM 87499
Attention: Michael L. Davis

ARCO Oil & Gas Company
707 - 17th Street, ARCO Tower
Post Office Box 5540
Denver, CO 80217

NEW MEXICO OIL CONSERVATION COMMISSION
WELL LOCATION AND ACREAGE DEDICATION PLAT

Form C-102
Supersedes C-128
Effective 1-1-65

All distances must be from the outer boundaries of the Section.

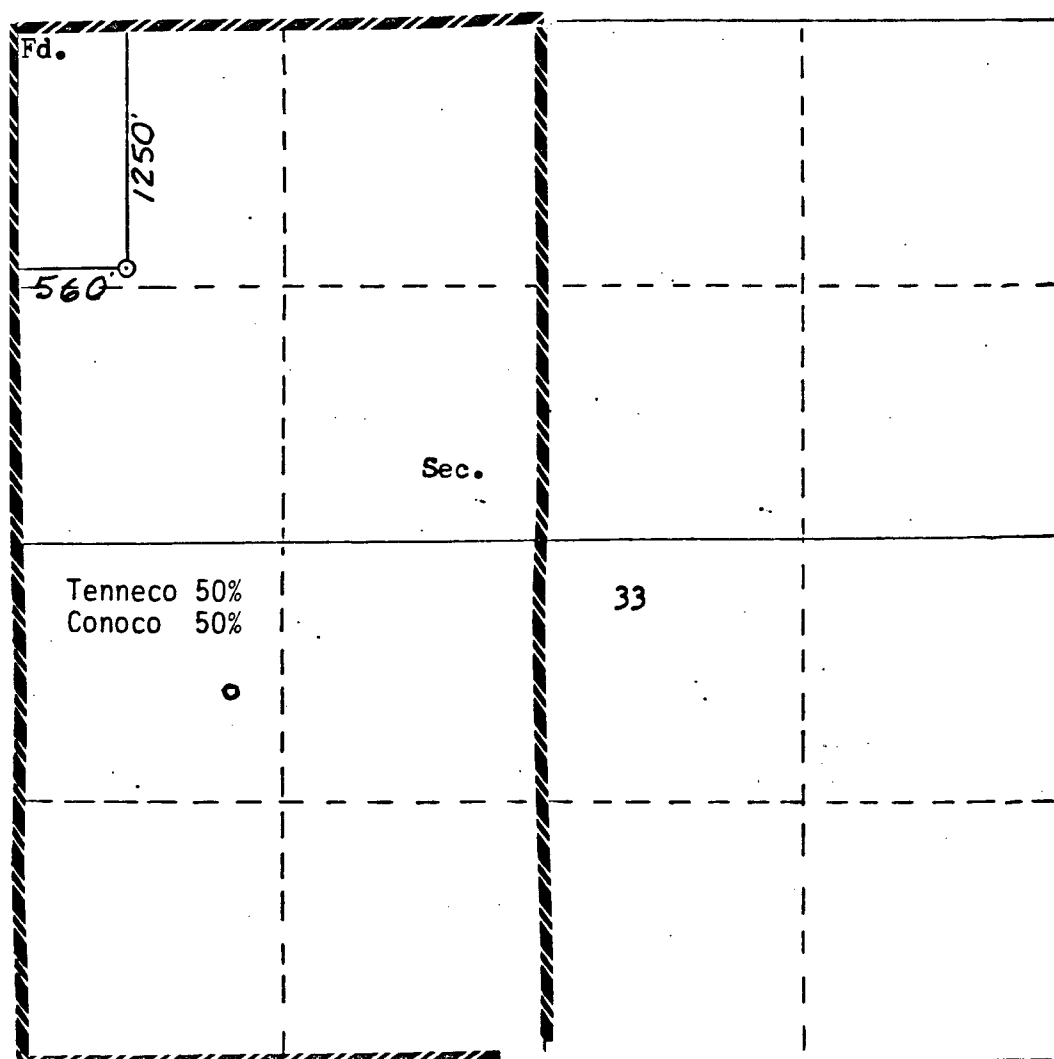
Operator TENNECO OIL COMPANY			Lease BOLACK C LS		Well No. 15A
Unit Letter D	Section 33	Township 27N	Range 8W	County San Juan	
Actual Footage Location of Well: <div style="display: flex; justify-content: space-between;"> 1250 feet from the North line and 560 feet from the West line </div>					
Ground Level Elev: 6762	Producing Formation Mesaverde	Pool Blanco Mesaverde		Dedicated Acreage: 320 Acres	

1. Outline the acreage dedicated to the subject well by colored pencil or hachure marks on the plat below.
2. If more than one lease is dedicated to the well, outline each and identify the ownership thereof (both as to working interest and royalty).
3. If more than one lease of different ownership is dedicated to the well, have the interests of all owners been consolidated by communitization, unitization, force-pooling, etc?

☐ Yes ☒ No If answer is "yes," type of consolidation _____

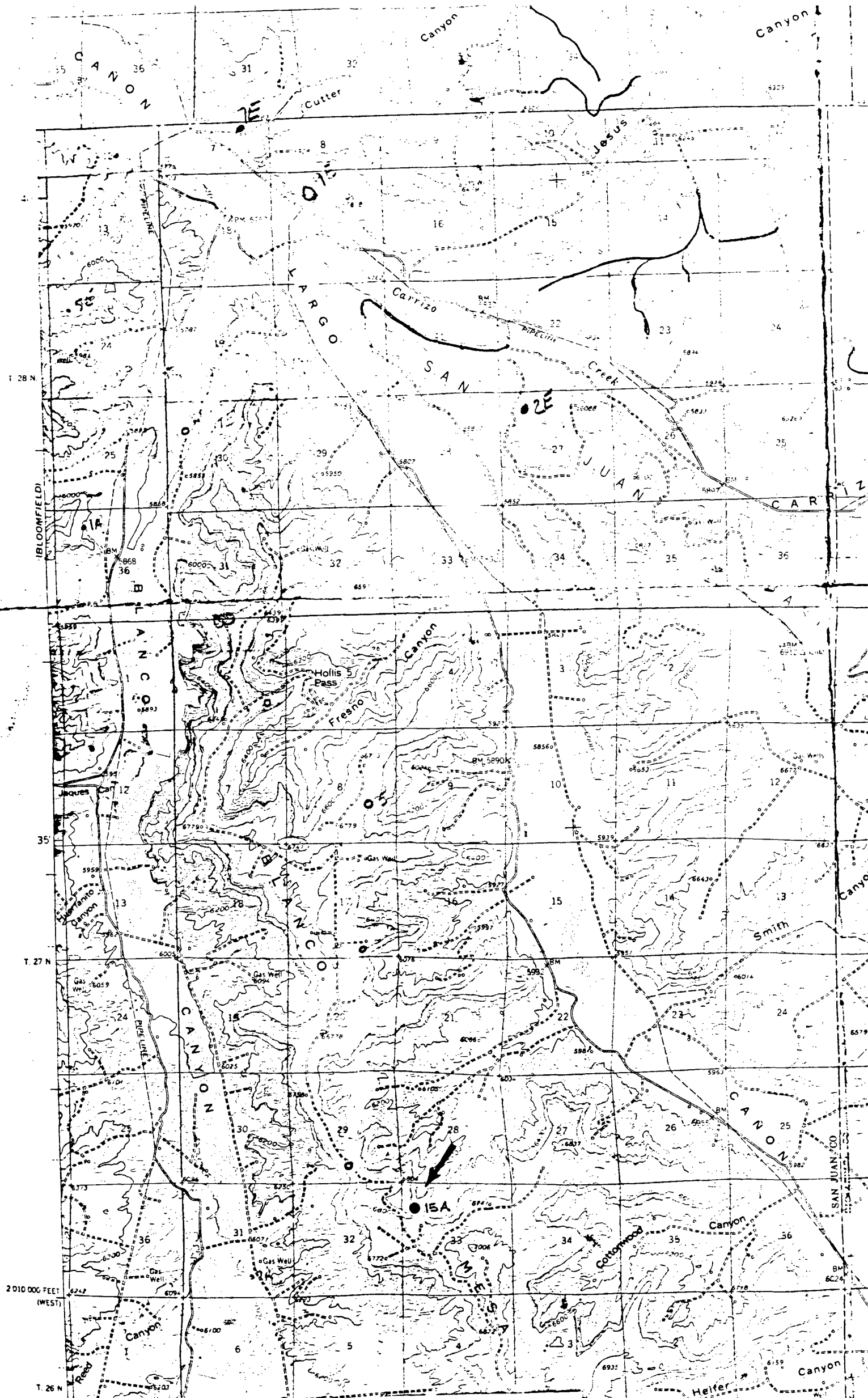
If answer is "no," list the owners and tract descriptions which have actually been consolidated. (Use reverse side of this form if necessary.) _____

No allowable will be assigned to the well until all interests have been consolidated (by communitization, unitization, forced-pooling, or otherwise) or until a non-standard unit, eliminating such interests, has been approved by the Commission.



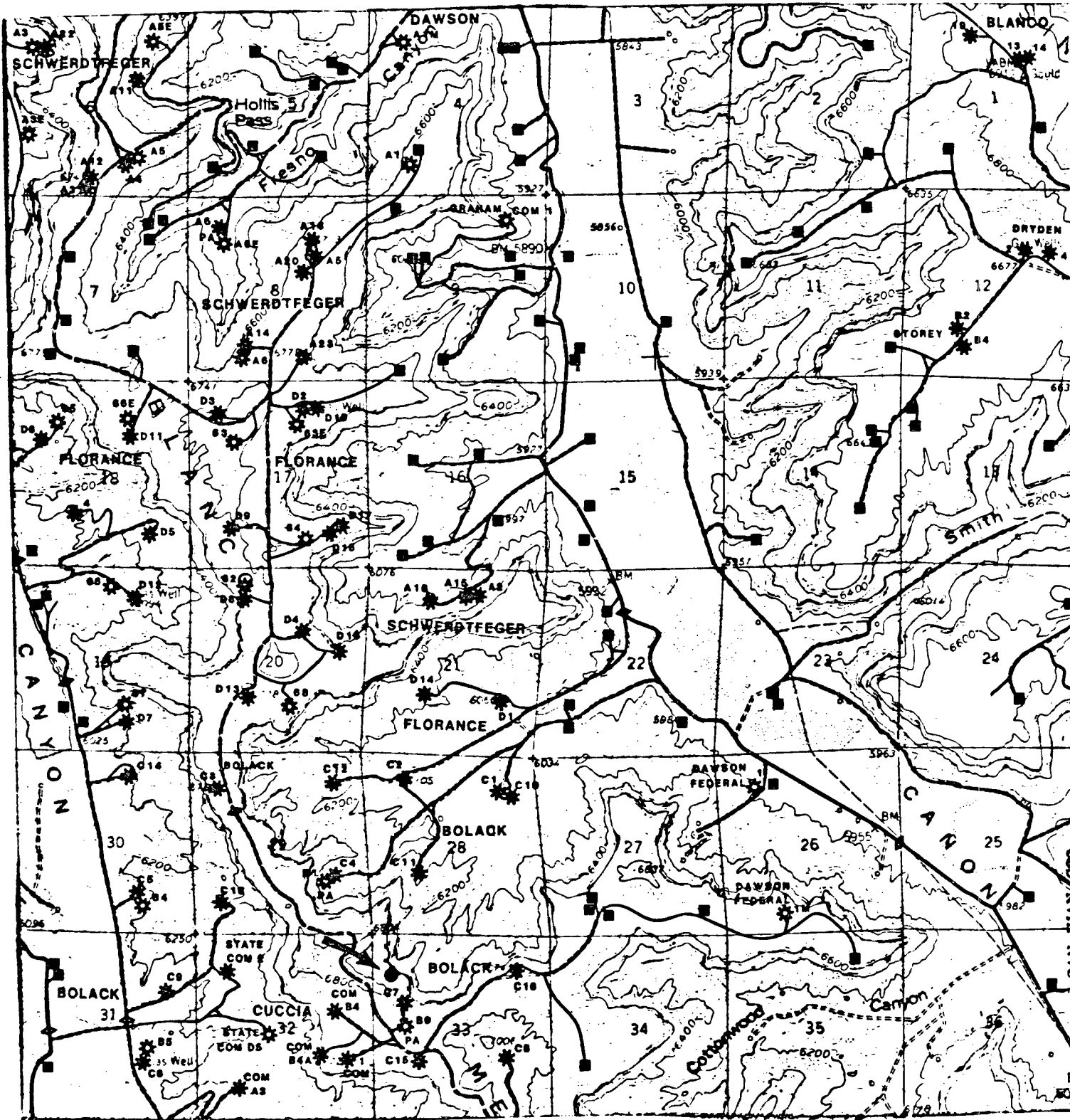
Scale: 1"=1000'

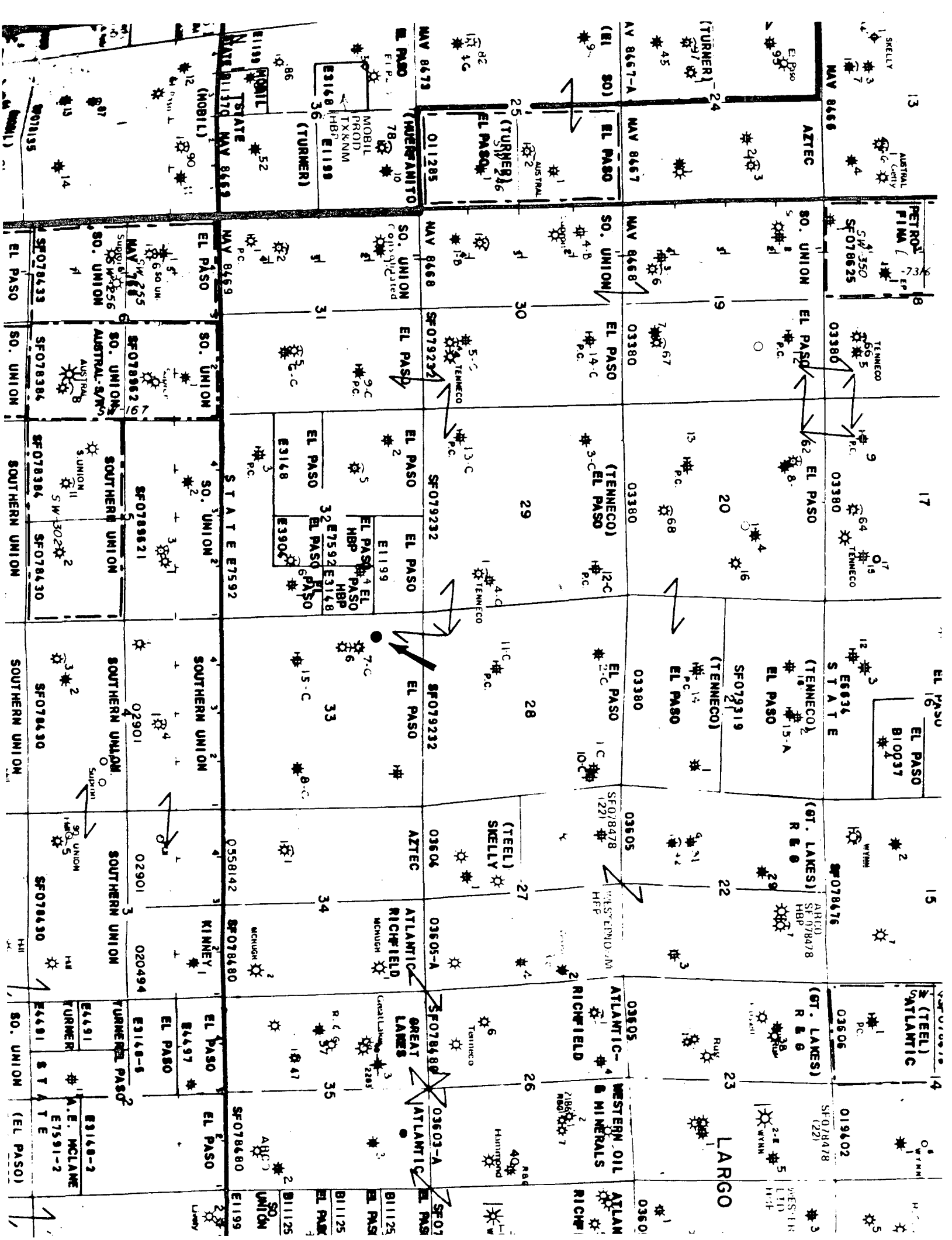
CERTIFICATION	
I hereby certify that the information contained herein is true and complete to the best of my knowledge and belief.	
<i>Scott McKinney</i>	
Name	Scott McKinney
Position	Sr. Regulatory Analyst
Company	Tenneco Oil CO
Date	June 24, 1985
I hereby certify that the well location shown on this plat was plotted from field notes of actual surveys made by me or under my supervision, and that the same is true and correct to the best of my knowledge and belief.	
Date Surveyed	4-23-85
Registered Professional Engineer and Land Surveyor	<i>William E. Mahoney II</i>
Certificate No.	8466



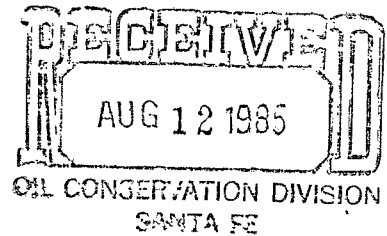
Vicinity Map for
TENNECO OIL COMPANY **MAP#1**
#15A BOLACK C IS
250FN & 560FW S33 T27N R8W

TENNECO OIL COMPANY
 #15A BOLACK C LS
 1250FN & 560FW
 S33 T27N R8W
 San Juan Co., N.M.





Page 2
Application for Unorthodox Location
July 30, 1985



WAIVER

Southland Royalty Co hereby waives objection to Tenneco Oil Company's application for unorthodox location for their Tenneco Bolack C LS 15A, proposed above.

BY: [Signature]
DATE: 8-6-85

SMc:st
Attachments

cc: Offset Operators:

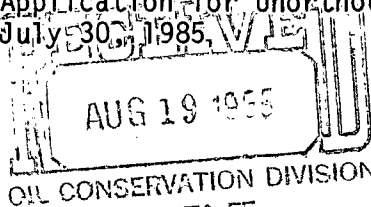
El Paso Natural Gas
Post Office Box 4990
Farmington, NM 87401
Attention: Don Reed

Southland Royalty Company
Post Office Drawer 570
Farmington, NM 87401
Attention: Bob Fielder

Southern Union Exploration Company
Post Office Box 2179
Farmington, NM 87499
Attention: Michael L. Davis

ARCO Oil & Gas Company
707 - 17th Street, ARCO Tower
Post Office Box 5540
Denver, CO 80217

Page 2
Application for Unorthodox Location
July 30, 1985



WAIVER

SOUTHERN UNION EXPLORATION CO. hereby waives objection to Tenneco Oil Company's application for unorthodox location for their Tenneco Bolack C LS 15A, proposed above.

BY:

DATE:

August 2, 1985

SMc:st
Attachments

cc: Offset Operators:

El Paso Natural Gas
Post Office Box 4990
Farmington, NM 87401
Attention: Don Reed

Southland Royalty Company
Post Office Drawer 570
Farmington, NM 87401
Attention: Bob Fielder

Southern Union Exploration Company
Post Office Box 2179
Farmington, NM 87499
Attention: Michael L. Davis

ARCO Oil & Gas Company
707 - 17th Street, ARCO Tower
Post Office Box 5540
Denver, CO 80217

RECEIVED
AUG 12 1985
OIL CON. DIV
DIST. 3

Dave
Catanoach

Tenneco Oil
Exploration and Production
A Tenneco Company

6162 South Willow Drive
P.O. Box 3249
Englewood, Colorado 80155
(303) 740-4800



Western Rocky Mountain Division

RECEIVED

JUN 27 1985

FARMINGTON DISTRICT

June 24, 1985

CERTIFIED MAIL
Return Receipt Requested

New Mexico Oil Conservation Commission
P. O. Box 2088
Santa Fe, NM 87501
Attn: R. L. Stamets

New Mexico Oil Conservation Commission
1000 Rio Brazos Rd.
Aztec, NM 87410
Attn: Frank Chavez

RE: Bolack C LS 15A
1250' FNL, 2560' FWL
Sec. 33, T27N R8W
San Juan County, NM

Gentlemen:

Attached in duplicate (to each office) are a well location plat (C-102) with an ownership plat for the above referenced well.

Due to steep topography and cliffs to the west and east, this location does not meet state spacing requirements. This is the only geologic and topographic site acceptable.

Pursuant to the authority of Rule 104-F, we respectfully request your approval of an exemption to the standard well location requirements.

Very truly yours,

TENNECO OIL COMPANY

A handwritten signature in dark ink, appearing to read "Scott McKinney".

Scott McKinney
Sr. Regulatory Analyst

SMc:st

Attachments

Page 2
Application for Unorthodox Location
June 24, 1985

WAIVER

Southland Royalty Co hereby waives objection to Tenneco Oil Company's application for unorthodox location for their Tenneco Bolack C LS 15A, proposed above.

BY: 

DATE: 7-9-85

SMc:srp
Attachments

cc: Offset Operators:

El Paso Natural Gas
Post Office Box 4990
Farmington, NM 87401
Attention: Don Reed

Southland Royalty Company
Post Office Drawer 570
Farmington, NM 87401
Attention: Bob Fielder

Southern Union Exploration Company
Post Office Box 2179
Farmington, NM 87499
Attention: Michael L. Davis

ARCO Oil & Gas Company
707 - 17th Street, ARCO Tower
Post Office Box 5540
Denver, CO 80217



STATE OF NEW MEXICO
ENERGY AND MINERALS DEPARTMENT
OIL CONSERVATION DIVISION
AZTEC DISTRICT OFFICE

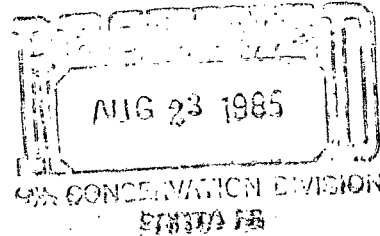
1000 RIO BRAZOS ROAD
AZTEC, NEW MEXICO 87410
(505) 334-6178

OIL CONSERVATION DIVISION
BOX 2088
SANTA FE, NEW MEXICO 87501

NSL-2126

DATE 8-20-85

RE: Proposed MC _____
Proposed DHC _____
Proposed NSL X _____
Proposed SWD _____
Proposed WFX _____
Proposed PMX _____



Gentlemen:

I have examined the application dated 8-2-85
for the Tennessee Black CLS #15A D-33-27N-8W
Operator Lease and Well No. Unit, S-T-R

and my recommendations are as follows:

Approve

Yours truly,

[Signature]