

Release August 13, 1985

By DRC

**Tenneco Oil
Exploration and Production**

A Tenneco Company

6162 South Willow Drive
P.O. Box 3249
Englewood, Colorado 80155
(303) 740-4800



Western Rocky Mountain Division

July 19, 1985

RECEIVED

JUL 24 1985

OIL CONSERVATION DIV.
SANTA FE

NSL-2127
RULE-104F(E)

CERTIFIED MAIL
Return Receipt Requested

New Mexico Oil Conservation Commission
P. O. Box 2088
Santa Fe, NM 87501
Attn: R. L. Stamets

New Mexico Oil Conservation Commission
1000 Rio Brazos Rd.
Aztec, NM 87410
Attn: Frank Chavez

Dual Well

Otero Chacra - 160 acres
SE 1/4 dedicated, Section 19

Blanco Mesa Verde - 320 acres
E 1/2, Section 19

RE: Florance D LS 12A
515' FSL, 2150' FEL
Sec. 19, T27N R8W
San Juan County, NM

Gentlemen:

Attached in duplicate (to each office) are a well location plat (C-102) with an ownership plat for the above referenced well.

Due to steep topography cliffs to the north and east, and a well located to the northeast, this location does not meet state spacing requirements. This is the only geologic and topographic site acceptable.

Pursuant to the authority of Rule 104-F, we respectfully request your approval of an exemption to the standard well location requirements. A copy of the application is being sent by certified mail to the offset lease holders.

ok
E.B.
8-20-85
Held for district approval -
SMc:st

Very truly yours,

TENNECO OIL COMPANY

Scott M. McKinney

Scott McKinney
Sr. Regulatory Analyst

Attachments

Page 2
Application for Unorthodox Location
July 18, 1985

WAIVER

Southland Royalty Co hereby waives objection to Tenneco Oil
Company's application for unorthodox location for their Tenneco Florance D
LS 12A, proposed above.

BY: 

DATE: 7-24-85

SMc:st
Attachments

cc: Offset Operators:

El Paso Natural Gas
Post Office Box 4990
Farmington, NM 87401
Attention: Don Reed

Union Texas Petroleum
P. O. Box 1290
Farmington, NM 87499
Attention: Rudy Motto

Southland Royalty Company
P. O. Drawer 570
Farmington, NM 87401
Attention: Bob Fielder

**NEW MEXICO OIL CONSERVATION COMMISSION
WELL LOCATION AND ACREAGE DEDICATION PLAT**

Form C-102
Supersedes C-128
Effective 1-1-65

All distances must be from the outer boundaries of the Section.

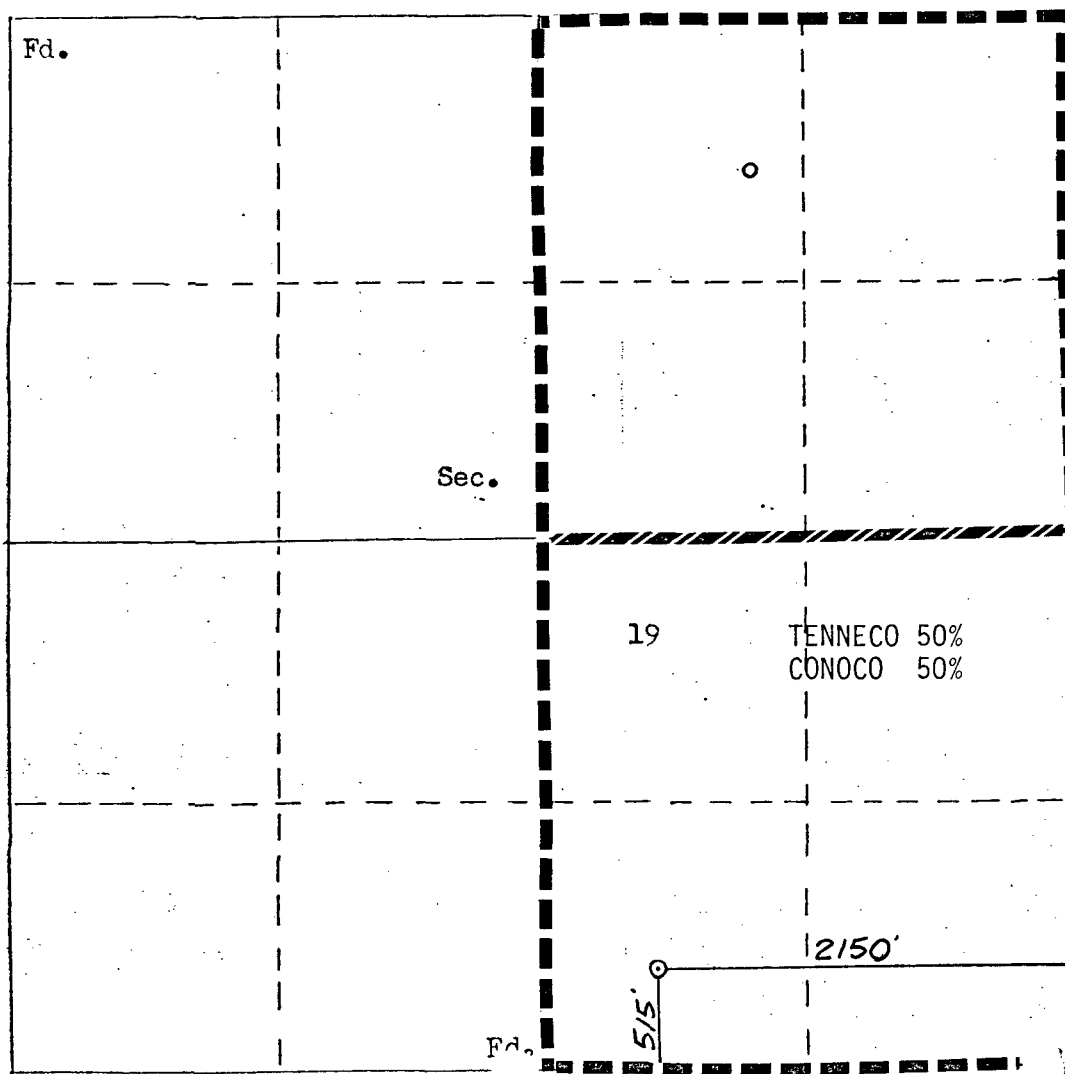
Operator TENNECO OIL COMPANY			Lease FLORANCE D LS		Well No. 12A
Unit Letter 0	Section 19	Township 27N	Range 8W	County San Juan	
Actual Footage Location of Well: 515 feet from the South line and 2150 feet from the East line					
Ground Level Elev: 6067	Producing Formation Chacra/Mesaverde		Pool Otero Chacra/Blanco Mesaverde		Dedicated Acreage: 160/320 A <small>Acres</small>

1. Outline the acreage dedicated to the subject well by colored pencil or hachure marks on the plat below.
2. If more than one lease is dedicated to the well, outline each and identify the ownership thereof (both as to working interest and royalty).
3. If more than one lease of different ownership is dedicated to the well, have the interests of all owners been consolidated by communitization, unitization, force-pooling, etc?

☐ Yes ☒ No If answer is "yes," type of consolidation _____

If answer is "no," list the owners and tract descriptions which have actually been consolidated. (Use reverse side of this form if necessary.) _____

No allowable will be assigned to the well until all interests have been consolidated (by communitization, unitization, forced-pooling, or otherwise) or until a non-standard unit, eliminating such interests, has been approved by the Commission.



Scale: 1"=1000'

CERTIFICATION

I hereby certify that the information contained herein is true and complete to the best of my knowledge and belief.

Scott McKinney

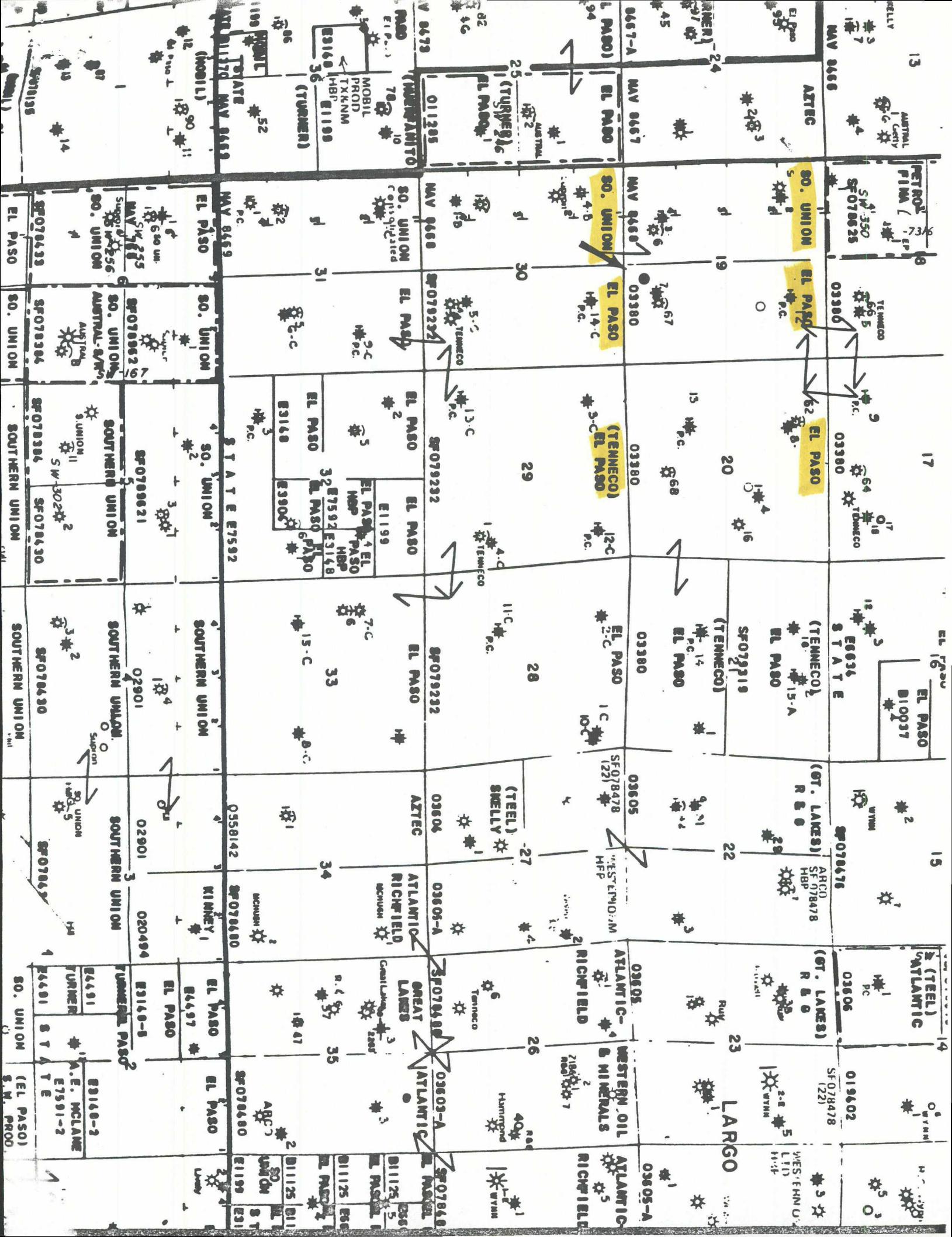
Name
Scott McKinney
Position
Sr. Regulatory Analyst
Company
Tenneco Oil Co.

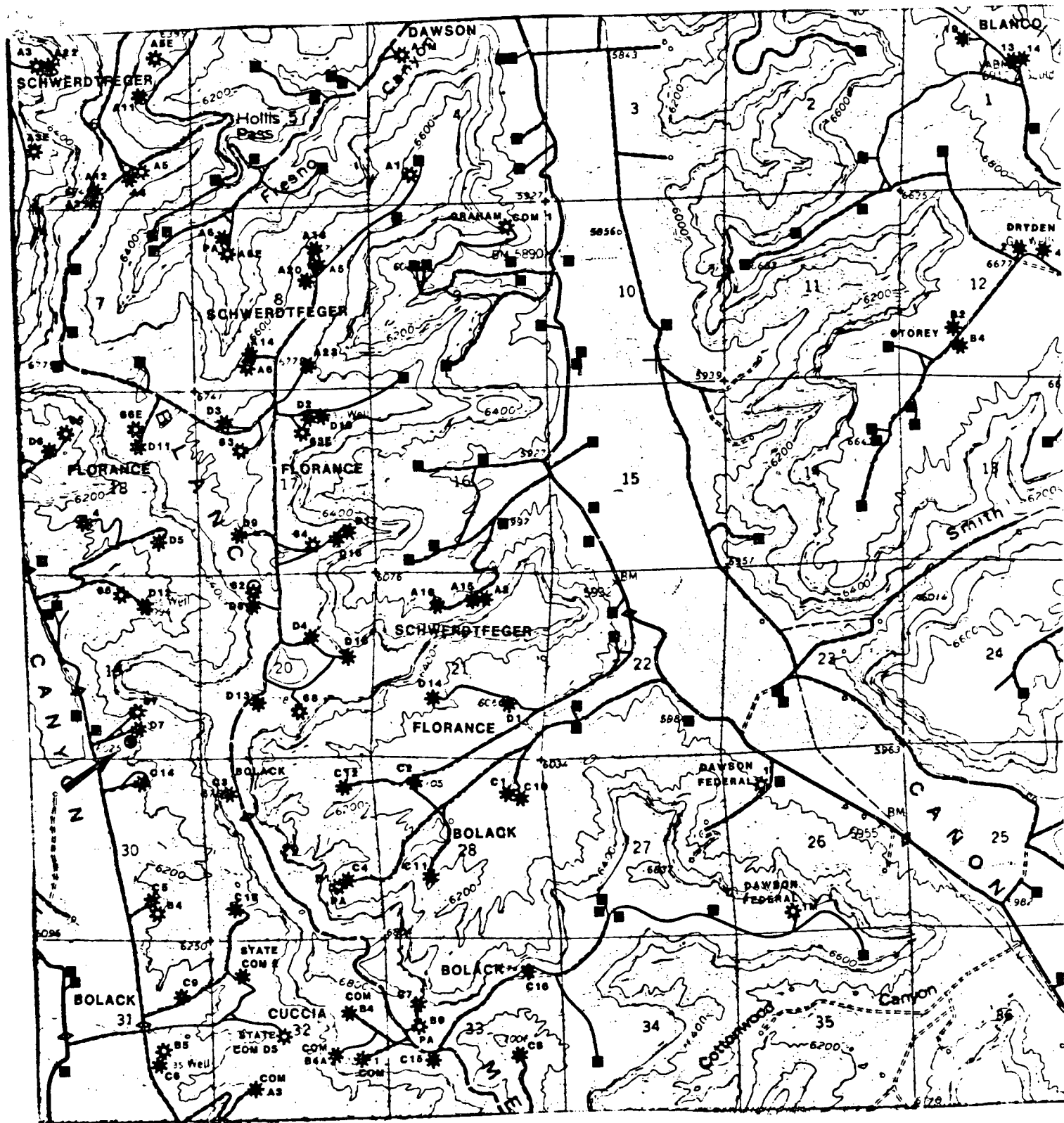
Date
July 18, 1985

I hereby certify that the well location shown on this plat was plotted from field notes of actual surveys made by me or under my supervision, and that the same is true and correct to the best of my knowledge and belief.

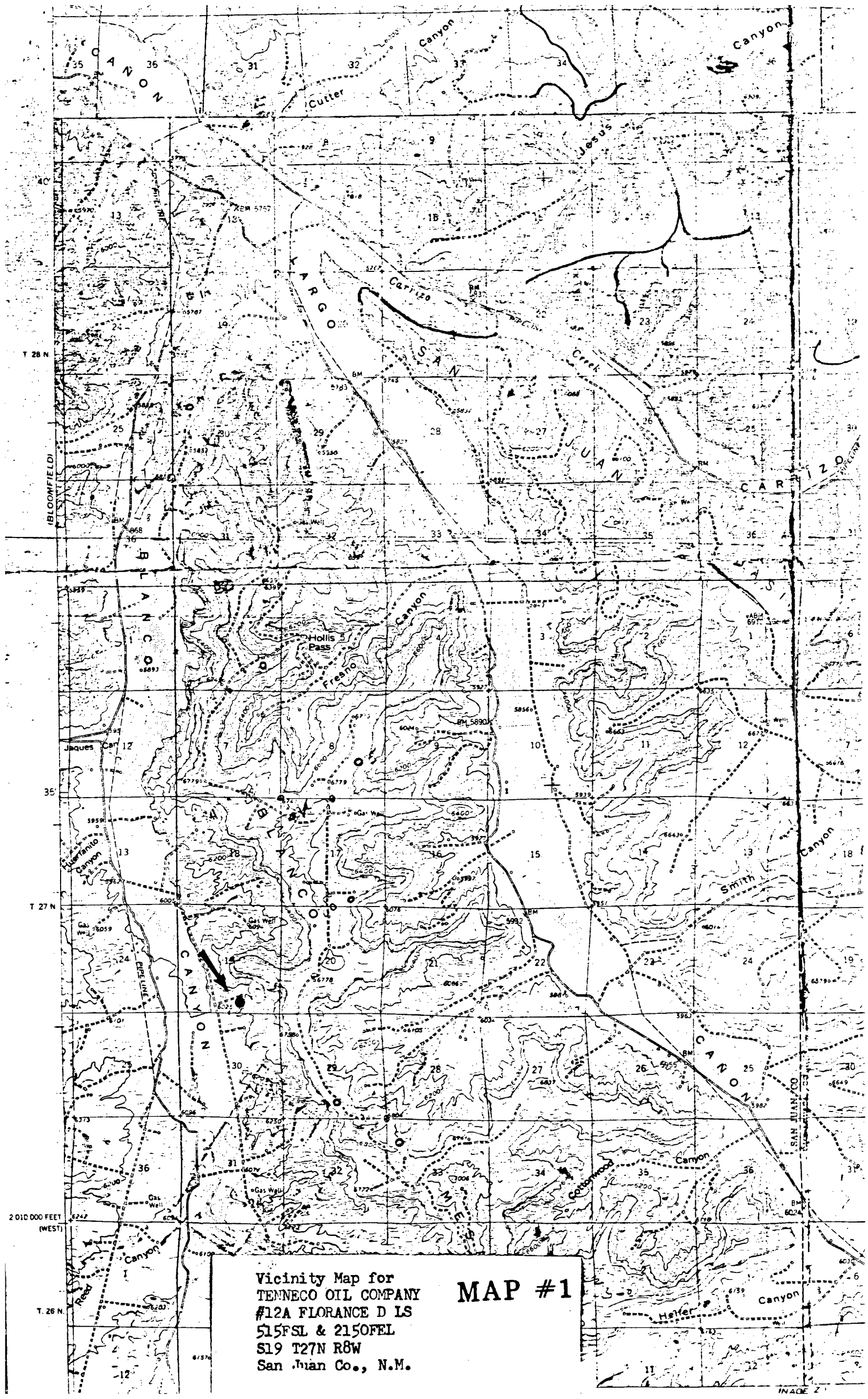
Date Surveyed
7-15-85
Registered Professional Engineer and
Registered Professional Land Surveyor
166

William E. Mahoney II
Certificate No.
8166





TENNECO OIL COMPANY
 #12A FLORANCE D LS
 515FSL & 2150FEL
 S19 T27N R8W
 San Juan Co., N.M.



Vicinity Map for
TENNECO OIL COMPANY
#12A FLORANCE D LS
S15FSL & 215OFEL
S19 T27N R8W
San Juan Co., N.M.

MAP #1