

Release September 4, 1985

By DEC



Amoco Production Company

Petroleum Center Building
501 Airport Drive
Farmington, New Mexico 87401
505-325-8841

NSL-2143
RULE-104(FE)

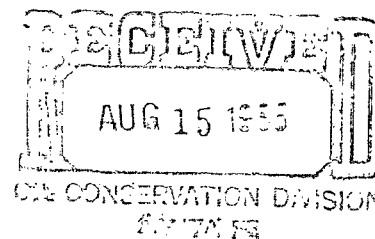
W. J. Holcomb
District Manager

August 13, 1985

Mr. Gilbert Quintana
New Mexico Oil Conservation Division
P. O. Box 2088
Santa Fe, NM 87501

File: DDL-865-400.1

Application for Unorthodox Location
Abrams L No. 1A
Blanco Mesaverde
San Juan County, New Mexico



Blanco Mesaverde
320 Acres
S/2 Section 26

Amoco Production Company hereby requests approval of an unorthodox well location for the Abrams L No. 1A. The proposed location is 1850' FSL x 350' FEL of Section 26, T29N, R10W, San Juan County, New Mexico.

This well was originally completed as an Armenta Gallup but later recompleted as a Blanco Mesaverde. The location is unorthodox for the Mesaverde formation.

A copy of this application is being sent by certified mail to the offset lease holders, El Paso Natural Gas Co. and Mesa Petroleum, with the request that they furnish you a waiver of objection and return one copy of the same to me.

Sincerely,

W. J. Holcomb *BS*

LJM/ct

Jabal E.B. okay
9-5-85

Attachments

cc: Mr. Ernie Busch
New Mexico Oil Conservation Division
1000 Rio Brazos Road
Aztec, NM 87410

cc: R. J. Criswell - Denver
J. D. Cutter - Denver

_____ hereby waives objection to
Amoco's application for unorthodox location as proposed above.

By: _____ Date: _____

PE6

All distances must be from the corner boundaries of the Section.

Operator AMOCO PRODUCTION COMPANY			Lease ABRAMS "D"		Well No. 1A
Unit Letter 2	Section 26	Township 29N	Range 10W	County San Juan	
Actual Footage Location of Well: 1850 feet from the South line and 350 feet from the East line					
Ground Level Elev. 5354	Producing Formation Mesaverde		Pool Blanco Mesaverde		Dedicated Acreage: 320 Acres

1. Outline the acreage dedicated to the subject well by colored pencil or hachure marks on the plat below.
2. If more than one lease is dedicated to the well, outline each and identify the ownership thereof (both as to working interest and royalty).
3. If more than one lease of different ownership is dedicated to the well, have the interests of all owners been consolidated by communitization, unitization, force-pooling, etc?

☐ Yes ☐ No If answer is "yes," type of consolidation _____

If answer is "no," list the owners and tract descriptions which have actually been consolidated. (Use reverse side of this form if necessary.) _____

No allowable will be assigned to the well until all interests have been consolidated (by communitization, unitization, forced-pooling, or otherwise) or until a non-standard unit, eliminating such interests, has been approved by the Commission.

CERTIFICATION

I hereby certify that the information contained herein is true and complete to the best of my knowledge and belief.

Dale H. Shoemaker

Name
DALE H. SHOEMAKER

Position
DISTRICT ENGINEER

Company
AMOCO PRODUCTION COMPANY

Date
MARCH 15, 1983

I hereby certify that the well location shown on this plot was plotted from field notes of actual surveys made by me or under my supervision, and that the same is true and correct to the best of my knowledge and belief.

Date Surveyed
February 24, 1983

Registered Professional Engineer
and Land Surveyor

Fred B. Kern, Jr.
Fred B. Kern, Jr.

Certificate No.
3950

Scale: 1"=1000'

ABRAMS 1 # 1A

R 10W

<p>22</p> <p>○ HARE #1E SOUTHLAND ROYALTY</p> <p>○ ALBRIGHT #7E UNION TEXAS PETR</p>	<p>23</p> <p>AMOCO</p>	<p>24</p> <p>○ G#1 MARTINEZ GC AMOCO</p> <p>○ I#1 MARTINEZ GC AMOCO</p> <p>AMOCO</p>
<p>27</p> <p>AMOCO</p>	<p>26</p> <p>AMOCO</p>	<p>25</p> <p>AMOCO</p> <p>○ B#1E LEFKOVITZ GC AMOCO</p>
<p>34</p>	<p>35</p> <p>EL PASO</p>	<p>36</p> <p>SCHRAGE</p> <p>PUBCO</p> <p>AMOCO</p> <p>○ #29E STATE COM AG MESA PETR</p> <p>○ STATE COM AF #28E</p>

T
29
N

○ BLANCO MESAVERDE WELLS


● PROPOSED WELL

RETURN THIS COPY TO NMOCD.



W. J. Holcomb
District Manager

August 13, 1985



OIL CONSERVATION DIVISION
SANTA FE

Amoco Production Company

Petroleum Center Building
501 Airport Drive
Farmington, New Mexico 87401
505-325-8841

Mr. Gilbert Quintana
New Mexico Oil Conservation Division
P. O. Box 2088
Santa Fe, NM 87501

NSL-2143

File: DDL-865-400.1

Application for Unorthodox Location
Abrams L No. 1A
Blanco Mesaverde
San Juan County, New Mexico

Amoco Production Company hereby requests approval of an unorthodox well location for the Abrams L No. 1A. The proposed location is 1850' FSL x 350' FEL of Section 26, T29N, R10W, San Juan County, New Mexico.

This well was originally completed as an Armenta Gallup but later recompleted as a Blanco Mesaverde. The location is unorthodox for the Mesaverde formation.

A copy of this application is being sent by certified mail to the offset lease holders, El Paso Natural Gas Co. and Mesa Petroleum, with the request that they furnish you a waiver of objection and return one copy of the same to me.

Sincerely,

LJM/ct

Attachments

cc: Mr. Ernie Busch
New Mexico Oil Conservation Division
1000 Rio Brazos Road
Aztec, NM 87410

cc: R. J. Criswell - Denver
J. D. Cutter - Denver

Mesa Petroleum Co. hereby waives objection to Amoco's application for unorthodox location as proposed above.

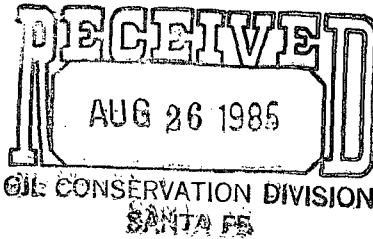
By: *R. S. Freeman, Jr.*
R. S. Freeman, Jr., as Attorney-in-Fact
PE6

Date: August 26, 1985



W. J. Holcomb
District Manager

August 13, 1985



Amoco Production Company

Petroleum Center Building
501 Airport Drive
Farmington, New Mexico 87401
505-325-8841

Mr. Gilbert Quintana
New Mexico Oil Conservation Division
P. O. Box 2088
Santa Fe, NM 87501

File: DDL-865-400.1

Application for Unorthodox Location
Abrams L No. 1A
Blanco Mesaverde
San Juan County, New Mexico

Amoco Production Company hereby requests approval of an unorthodox well location for the Abrams L No. 1A. The proposed location is 1850' FSL x 350' FEL of Section 26, T29N, R10W, San Juan County, New Mexico.

This well was originally completed as an Armenta Gallup but later recompleted as a Blanco Mesaverde. The location is unorthodox for the Mesaverde formation.

A copy of this application is being sent by certified mail to the offset lease holders, El Paso Natural Gas Co. and Mesa Petroleum, with the request that they furnish you a waiver of objection and return one copy of the same to me.

Sincerely,

LJM/ct

Attachments

cc: Mr. Ernie Busch
New Mexico Oil Conservation Division
1000 Rio Brazos Road
Aztec, NM 87410

cc: R. J. Criswell - Denver
J. D. Cutter - Denver

Meridian Oil Inc. as agent for
El Paso Natural Gas Company

hereby waives objection to
Amoco's application for unorthodox location as proposed above.


By: Alan E. Alexander

Alan E. Alexander

PE6

District Land Manager

Date: August 20, 1985





ENERGY AND MINERALS DEPARTMENT

OIL CONSERVATION DIVISION
AZTEC DISTRICT OFFICE


NSL- 2143

1000 RIO BRAZOS ROAD
AZTEC, NEW MEXICO 87410
(505) 334-6178

OIL CONSERVATION DIVISION
BOX 2088
SANTA FE, NEW MEXICO 87501

DATE 9-5-85

RE: Proposed MC _____
Proposed DHC _____
Proposed NSL X _____
Proposed SWD _____
Proposed WFX _____
Proposed PMX _____



Gentlemen:

I have examined the application dated 8-15-85
for the Amoco Abrams 'L' #1A I-26-29A-10W
Operator. Lease and Well No. Unit, S-T-R

and my recommendations are as follows:

Approve

Yours truly,

E. Burch