


Release 9-29-85

By DEC



G. O. Munson
District Manager

Amoco Production Company
501 Airport Drive
Farmington, NM 87401

September 6, 1985

NSL-2164
RUE-104F(I)

Mr. Gilbert Quintana
New Mexico Oil Conservation Division
P. O. Box 2088
Santa Fe, NM 87501

File: DDL-1009-400.1

Ded. Acreage

160 Acres

SE1/4 Sec 12.

Application for Unorthodox Location
Jicarilla Gas Com 35D No. 2
West Lindrith Gallup Dakota Pool
Rio Arriba County, New Mexico

Amoco Production Company hereby requests approval of an unorthodox well location for the Jicarilla Gas Com 35D No. 2. The proposed location is 1190' FSL x 1510' FEL of Section 12, T24N, R5W, Rio Arriba County, New Mexico.

This well was staked in the unorthodox location indicated above in order to avoid steep inclines and a wash to the south.

A copy of this application is being sent by certified mail to the offset lease holders, Southland Royalty Company, Arco, Amerada Hess Corporation, and El Paso Natural Gas Company with the request that they furnish you a waiver of objection and return one copy of the same to me.

Sincerely,

G. O. Munson BDS

LJM/ct

okay E.B 9-30-85

Attachments

cc: Mr. Ernie Busch
New Mexico Oil Conservation Division
1000 Rio Brazos Road
Aztec, NM 87410

R. J. Criswell - Denver

J. D. Cutter - Denver

Amoco's application for unorthodox location as proposed above. hereby waives objection to

By: _____ Date: _____

PE6

All distances must be from the outer boundaries of the Section.

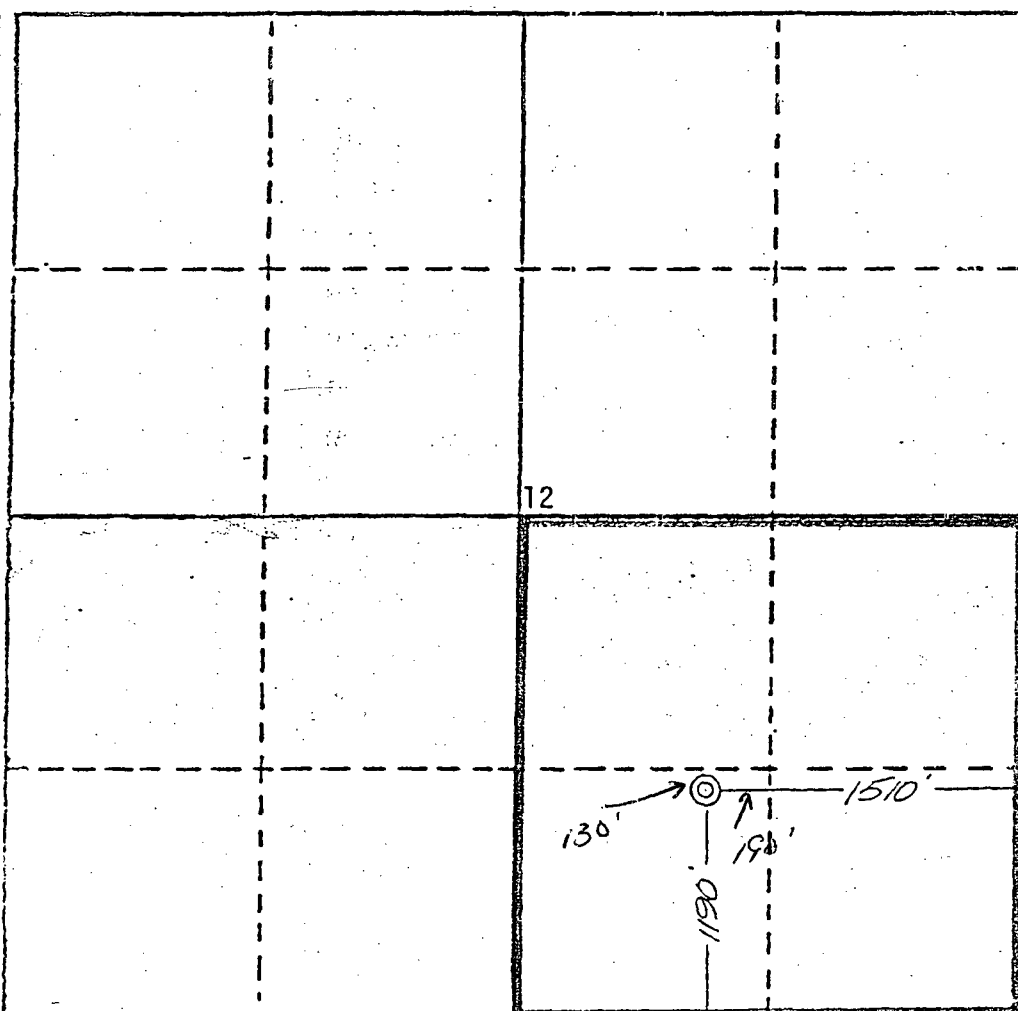
Operator AMOCO PRODUCTION COMPANY		Lease JICARILLA GAS COM 35D		Well No. 2
Unit Letter 0	Section 12	Township 24 NORTH	Range 5 WEST	County RIO ARRIBA
Actual Footage Location of Well: 1190 feet from the SOUTH line and 1510' feet from the EAST line				
Ground Level Elev. 6768	Producing Formation Gallup/Dakota	Pool W. Lindreth Gallup Dakota	Dedicated Acreage: 160 Acres	

1. Outline the acreage dedicated to the subject well by colored pencil or hatchure marks on the plat below.
2. If more than one lease is dedicated to the well, outline each and identify the ownership thereof (both as to working interest and royalty).
3. If more than one lease of different ownership is dedicated to the well, have the interests of all owners been consolidated by communitization, unitization, force-pooling, etc?

☒ Yes ☐ No If answer is "yes," type of consolidation communitized

If answer is "no," list the owners and tract descriptions which have actually been consolidated. (Use reverse side of this form if necessary.)

No allowable will be assigned to the well until all interests have been consolidated (by communitization, unitization, forced-pooling, or otherwise) or until a non-standard unit, eliminating such interests, has been approved by the Division.



CERTIFICATION

I hereby certify that the information contained herein is true and complete to the best of my knowledge and belief.

B. D. Shaw


Name
B. D. Shaw

Position
Adm. Supervisor

Company
Amoco Production Co.

Date
6-24-85

I hereby certify that the location shown on this plat was plotted from field notes of actual survey made by me or under my supervision, and that the same is true and correct to the best of my knowledge and belief.

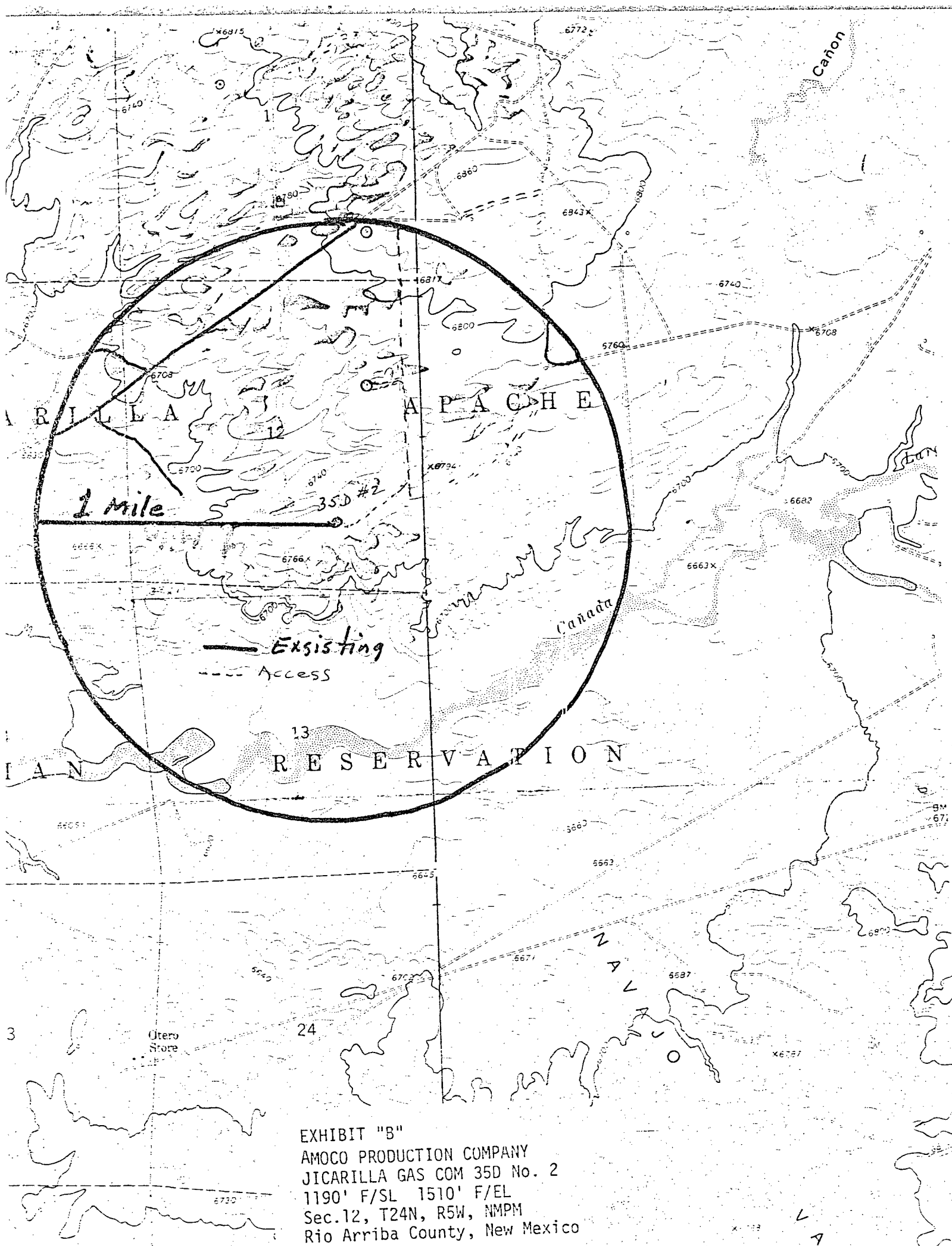


Date Surveyed
May 8, 1985

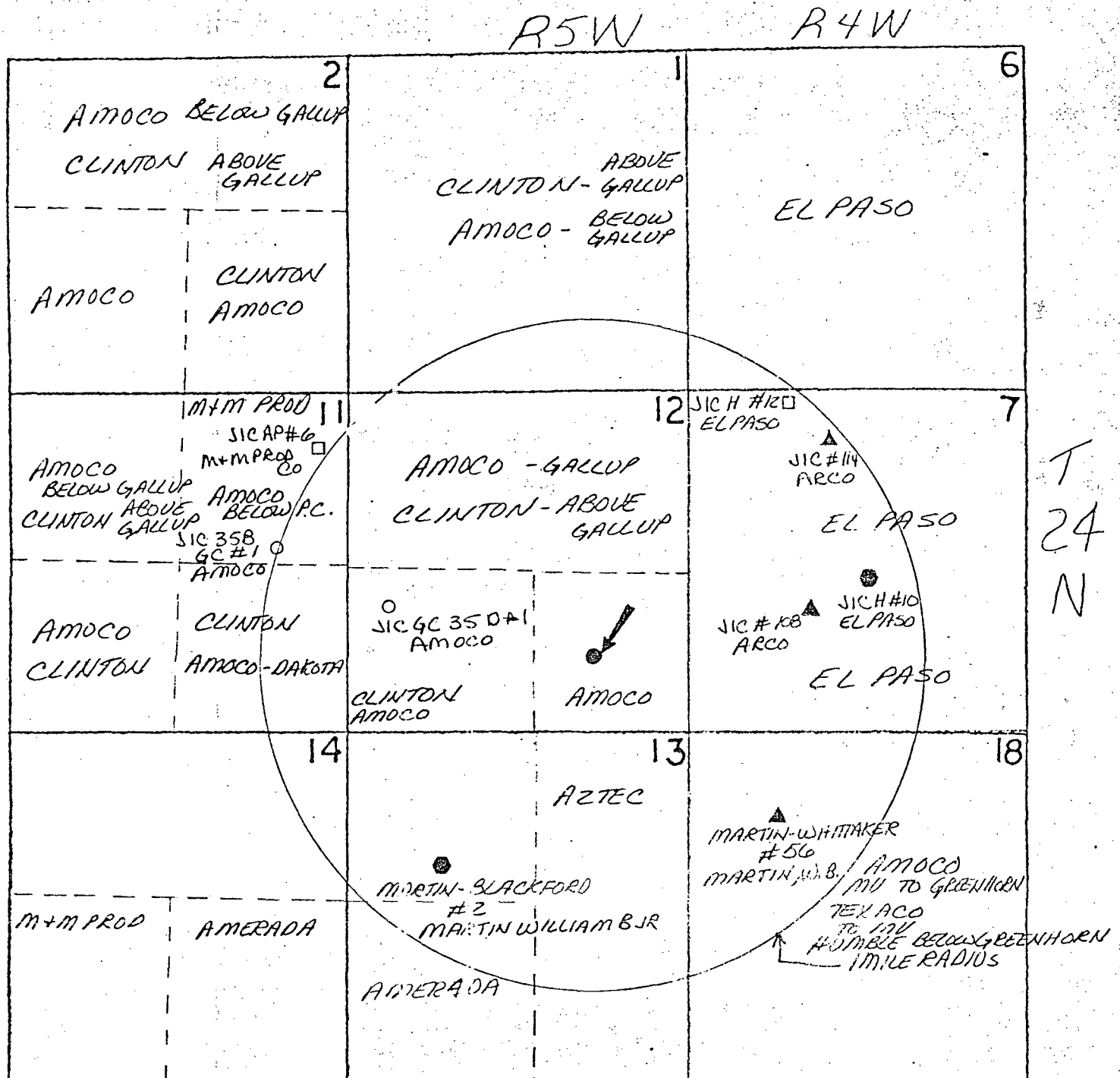
Registered Professional Engineer and/or Land Surveyor
G. D. Vann

Gary D. Vann

Certificate No.
7016

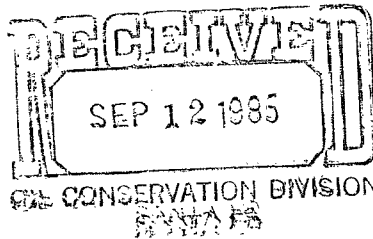


JICARILLA GAS COM 35 D #2





R. J. Broussard
District Manager



Amoco Production Company
501 Airport Drive
Farmington, NM 87401

September 10, 1985

Mr. Gilbert Quintana
New Mexico Oil Conservation Division
P. O. Box 2088
Santa Fe, NM 87501

File: DDL-1009-400.1

Application for Unorthodox Location
Jicarilla Gas Com 35D No. 2
West Lindrith Gallup Dakota
Rio Arriba County, New Mexico

Amoco Production Company hereby requests approval of an unorthodox well location for the Jicarilla Gas Com 35D No. 2. The proposed location is 1190' FSL x 1510' FEL of Section 12, T24N, R5W, Rio Arriba County, New Mexico.

This well was staked in the unorthodox location indicated above in order to avoid steep inclines and a wash to the south.

A copy of this application is being sent by certified mail to the offset lease holders, Southland Royalty Company, W. B. Martin & Associates, Arco, Amerada Hess Corporation, and El Paso Natural Gas Company with the request that they furnish you a waiver of objection and return one copy of the same to me.

Sincerely,

R. J. Broussard
LJM/ct *BAS*

Attachments

cc: Mr. Ernie Busch
New Mexico Oil Conservation Division
1000 Rio Brazos Road
Aztec, NM 87410

_____ hereby waives objection to
Amoco's application for unorthodox location as proposed above.

By: _____ Date: _____

PE6




G. O. Munson
District Manager

September 6, 1985

Mr. Gilbert Quintana
New Mexico Oil Conservation Division
P. O. Box 2088
Santa Fe, NM 87501

Amoco Production Company
501 Airport Drive
Farmington, NM 87401



File: DDL-1009-400.1

Application for Unorthodox Location
Jicarilla Gas Com 35D No. 2
West Lindrith Gallup Dakota
Rio Arriba County, New Mexico

Amoco Production Company hereby requests approval of an unorthodox well location for the Jicarilla Gas Com 35D No. 2. The proposed location is 1190' FSL x 1510' FEL of Section 12, T24N, R5W, Rio Arriba County, New Mexico.

This well was staked in the unorthodox location indicated above in order to avoid steep inclines and a wash to the south.

A copy of this application is being sent by certified mail to the offset lease holders, Southland Royalty Company, Arco, Amerada Hess Corporation, and El Paso Natural Gas Company with the request that they furnish you a waiver of objection and return one copy of the same to me.

Sincerely,

Original Signed

By G. O. Munson

LJM/ct

Ly BOS

Attachments

cc: Mr. Ernie Busch
New Mexico Oil Conservation Division
1000 Rio Brazos Road
Aztec, NM 87410

R. J. Criswell - Denver

J. D. Cutter - Denver

Southland Royalty Co hereby waives objection to
Amoco's application for unorthodox location as proposed above.

By: *[Signature]*

Date: 9-10-85

PE6

RETURN THIS COPY TO NMOC.D.




Amoco Production Company
501 Airport Drive
Farmington, NM 87401

R. J. Broussard
District Manager

September 10, 1985

Mr. Gilbert Quintana
New Mexico Oil Conservation Division
P. O. Box 2088
Santa Fe, NM 87501

File: DDL-1009-400.1



Application for Unorthodox Location
Jicarilla Gas Com 35D No. 2
West Lindrith Gallup Dakota
Rio Arriba County, New Mexico

Amoco Production Company hereby requests approval of an unorthodox well location for the Jicarilla Gas Com 35D No. 2. The proposed location is 1190' FSL x 1510' FEL of Section 12, T24N, R5W, Rio Arriba County, New Mexico.

This well was staked in the unorthodox location indicated above in order to avoid steep inclines and a wash to the south.

A copy of this application is being sent by certified mail to the offset lease holders, Southland Royalty Company, W. B. Martin & Associates, Arco, Amerada Hess Corporation, and El Paso Natural Gas Company with the request that they furnish you a waiver of objection and return one copy of the same to me.

Sincerely,

Orig. signed
R. J. Broussard
by BDS

LJM/ct

Attachments

cc: Mr. Ernie Busch
New Mexico Oil Conservation Division
1000 Rio Brazos Road
Aztec, NM 87410

W.B. Martin and Associates hereby waives objection to Amoco's application for unorthodox location as proposed above.

By: W.B. Martin Date: Sept 11, 1985

PE6



STATE OF NEW MEXICO
ENERGY AND MINERALS DEPARTMENT
OIL CONSERVATION DIVISION
AZTEC DISTRICT OFFICE

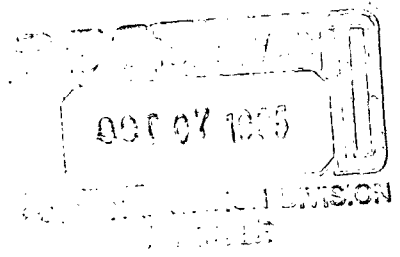
1000 RIO BRAZOS ROAD
AZTEC, NEW MEXICO 87410
(505) 334-6178

2164

OIL CONSERVATION DIVISION
BOX 2088
SANTA FE, NEW MEXICO 87501

DATE 10-6-85

RE: Proposed MC _____
Proposed DHC _____
Proposed NSL X _____
Proposed SWD _____
Proposed WFX _____
Proposed PMX _____



Gentlemen:

I have examined the application dated 9-9-85
for the Amoco Production Co. Jic. Gas Com 35D #2 0-12-24N-5W
Operator Lease and Well No. Unit, S-T-R

and my recommendations are as follows:

Approve

Yours truly,

Ed. [Signature]