

Release Immediately

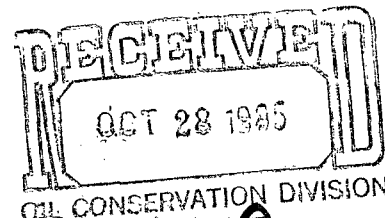
By DRC

No effects

CAULKINS OIL COMPAN.

P. O. BOX 780
FARMINGTON, NEW MEXICO 87401

October 3, 1985




ATTN:

David Catanael

Mr. Frank Chavez
Oil Conservation Division
1000 Rio Brazos Road
Aztec, New Mexico 87410

NSL-2200
RULE-104F(E)



Re: NSL for Tocito Oil Zone
Breach "E" 89-E
1625' F/N 790' F/W
Section 3, 26N, 6W
Rio Arriba County, New Mexico

*South Blanco Tocito Oil Pool
80 Acres dedicated
S/2 NW 1/4 Section 3*

Dear Frank,

This well was drilled to the Dakota Zone and was originally proposed as a Mesa Verde Dakota Dual.
Location is standard for both of these Horizon's.

After reviewing logs from this well it was decided to change plans and test the Tocito Oil Zone.
Well is now dual completed in Tocito Oil Zone and Dakota Gas Zone.

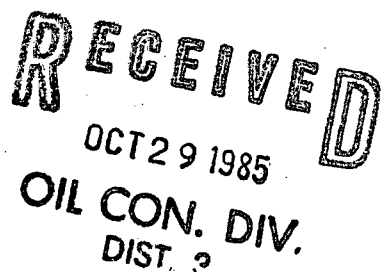
We hereby request an exception to the South Blanco Tocito Pool Rule Order No. R-326, which required Tocito Oil Well be drilled in center of NW 1/4 of quarter section.

*Verbal okay
E.B. 11-1-85*

Remarks: This well was previously completed in the Dakota Gas Pool at a standard location. This order authorizes the completion of the well in the South Blanco Tocito Oil Pool at a non-standard location.

Yours very truly,

Charles E. Verquer
Charles E. Verquer, Supt.
Caulkins Oil Company



All distances must be from the outer boundaries of the Section.

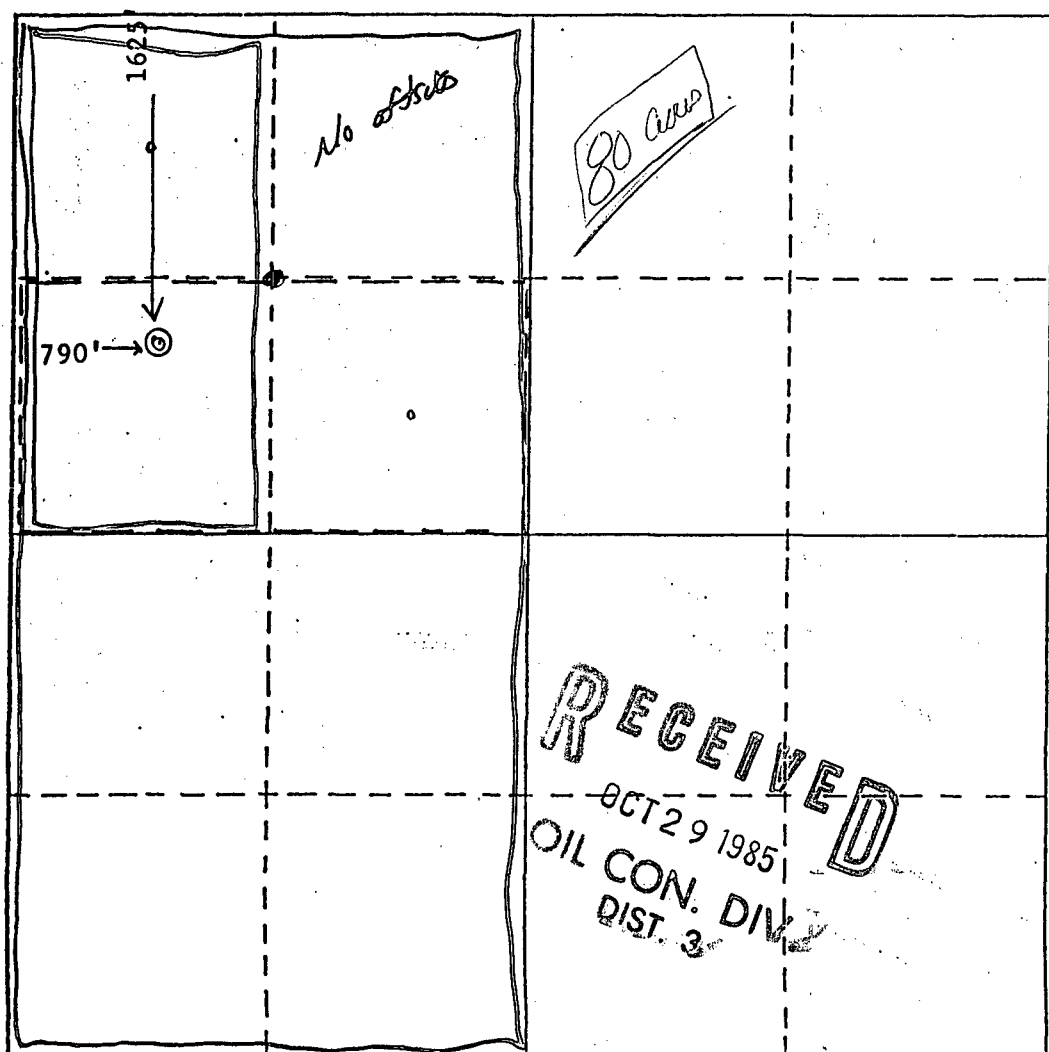
Operator Caulkins Oil Company			Lease Breach "E"		Well No. 89-E
Unit Letter E	Section 3	Township 26 North	Range 6 West	County Rio Arriba	
Actual Footage Location of Well:					
1625 feet from the North line and		790 feet from the West line			
Ground Level Elev. 6532' GR	Producing Formation Tocito	Pool South Blanco Tocito	Dedicated Acreage: 80 Acres		

1. Outline the acreage dedicated to the subject well by colored pencil or hatchure marks on the plat below.
2. If more than one lease is dedicated to the well, outline each and identify the ownership thereof (both as to working interest and royalty).
3. If more than one lease of different ownership is dedicated to the well, have the interests of all owners been consolidated by communitization, unitization, force-pooling, etc?

☐ Yes ☐ No If answer is "yes," type of consolidation _____

If answer is "no," list the owners and tract descriptions which have actually been consolidated. (Use reverse side of this form if necessary.) _____

No allowable will be assigned to the well until all interests have been consolidated (by communitization, unitization, forced-pooling, or otherwise) or until a non-standard unit, eliminating such interests, has been approved by the Division.



CERTIFICATION

I hereby certify that the information contained herein is true and complete to the best of my knowledge and belief.

Charles E. Verquer
Name

Charles E. Verquer

Position

Superintendent

Company

Caulkins Oil Company

Date

9-9-85

I hereby certify that the well location shown on this plat was plotted from field notes of actual surveys made by me or under my supervision, and that the same is true and correct to the best of my knowledge and belief.

11 2-84

Date Surveyed

Registered Professional Engineer
and/or Land Surveyor

Curtis Stocking

Certificate No.

5980

0 330 660 990 1320 1650 1980 2310 2640 2970 3300 3630 3960 4290 4620 4950 5280 5610 5940 6270 6600



STATE OF NEW MEXICO
ENERGY AND MINERALS DEPARTMENT

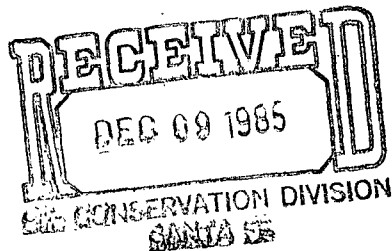
OIL CONSERVATION DIVISION
AZTEC DISTRICT OFFICE

2200
1000 RIO BRAZOS ROAD
AZTEC, NEW MEXICO 87410
(505) 334-6178

OIL CONSERVATION DIVISION
BOX 2088
SANTA FE, NEW MEXICO 87501

DATE 12-6-85

RE: Proposed MC _____
Proposed DHC _____
Proposed NSL X _____
Proposed SWD _____
Proposed WFX _____
Proposed PMX _____



Gentlemen:

I have examined the application dated 11-7-88
for the Caulkins Oil Co. Bunch "E" 89E E-3-26N-6W
Operator Lease and Well No. Unit, S-T-R

and my recommendations are as follows:

Approved

Yours truly,

Don Bruch